Wetland Vegetation

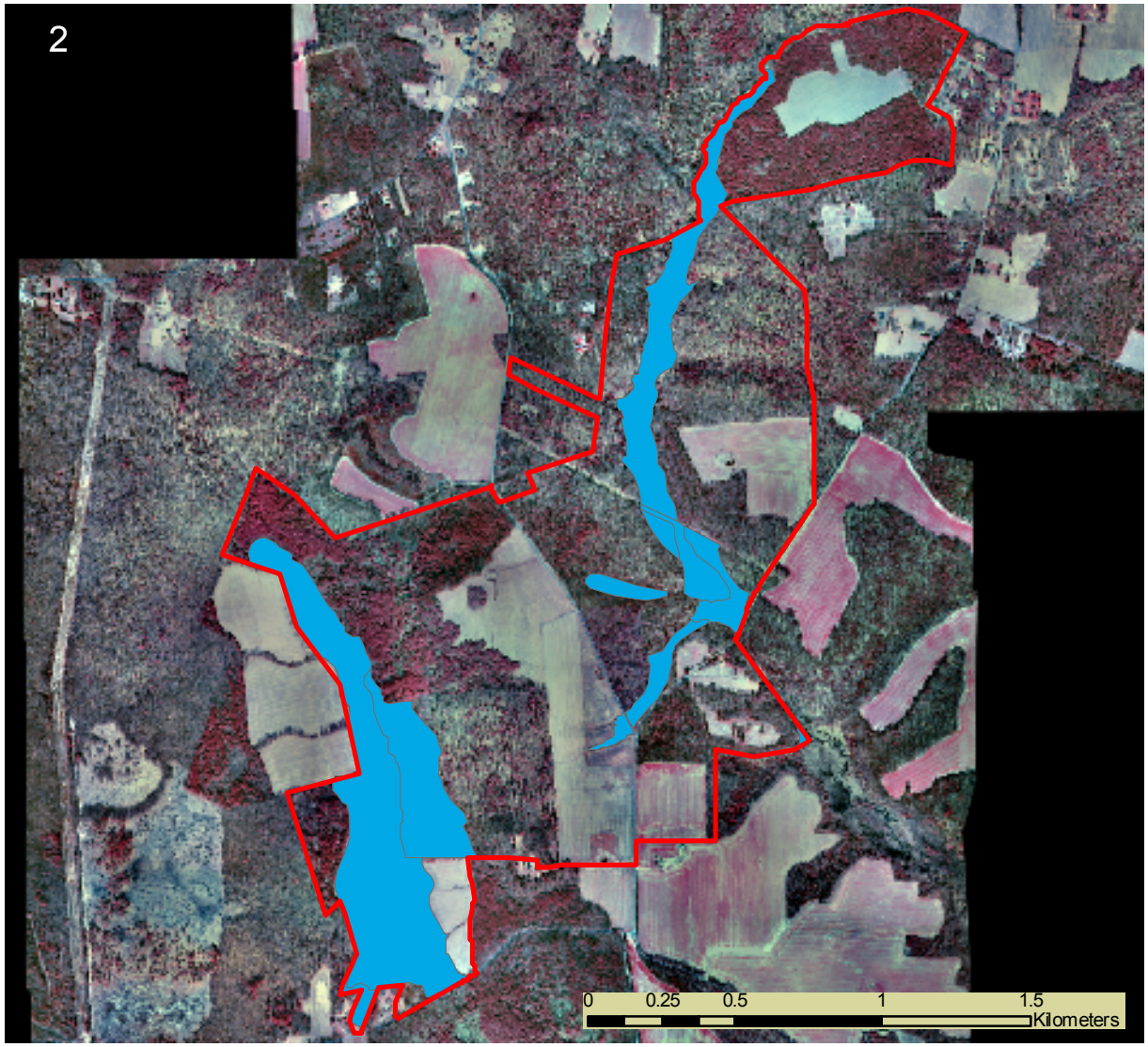

Legend

Park Boundary

USFWS Wetland System (sensu Cowardin et. al. 1979)

Palustrine

Park Units:
1. Fort Harrison
2. Malvern Hill

N

Projection UTM Zone 18, Datum NAD83

Produced by USGS

June 2009

Wetland Vegetation

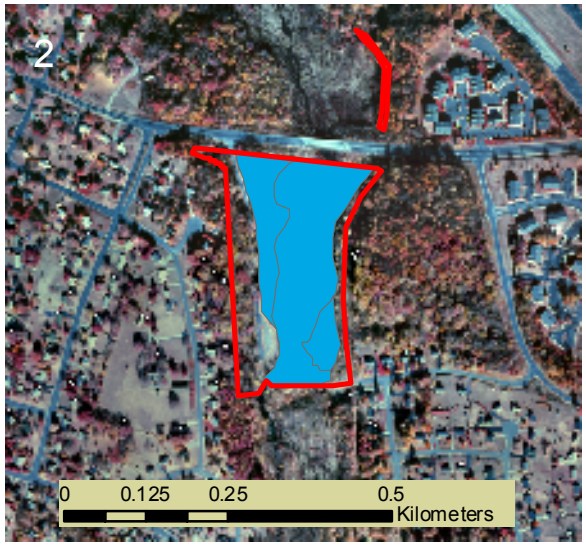

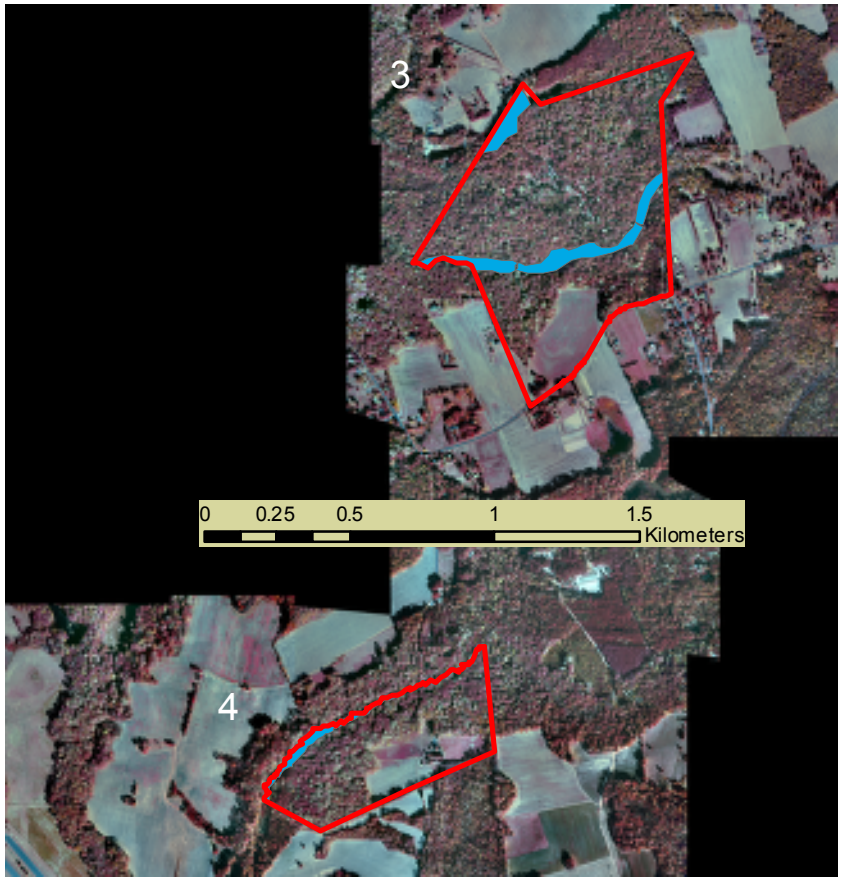

Park Units:or
1. Chickahominy Bluff
2. Beaverdam Creek
3. Cold Harbor
4. Watt House
5. Fort Darling
6. Parker's Battery

Legend

Park Boundary

USFWS Wetland System (sensu Cowardin et. al. 1979)

Palustrine

Projection UTM Zone 18, Datum NAD83

Produced by USGS

June 2009