Navajo National Monument

Vegetation and Land Cover

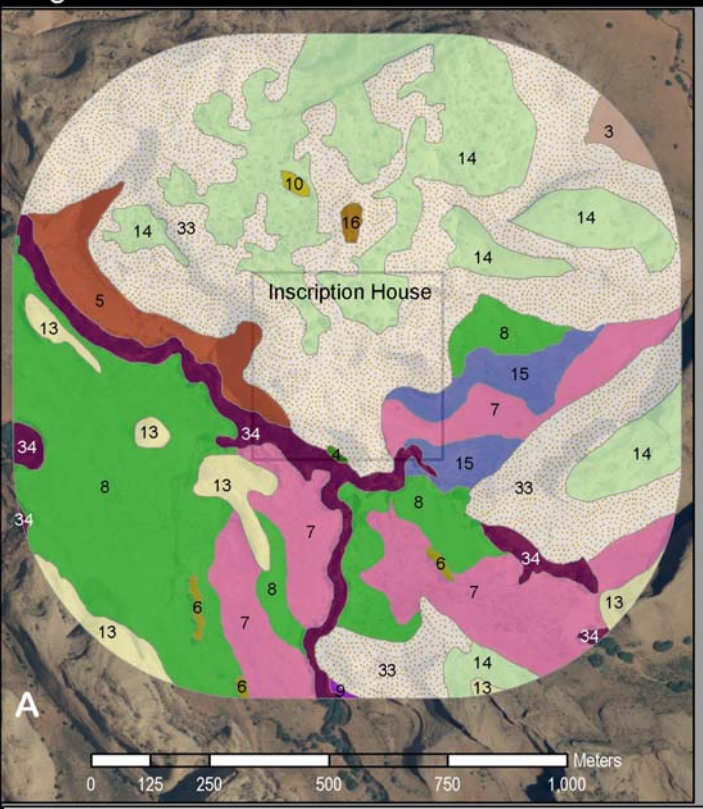

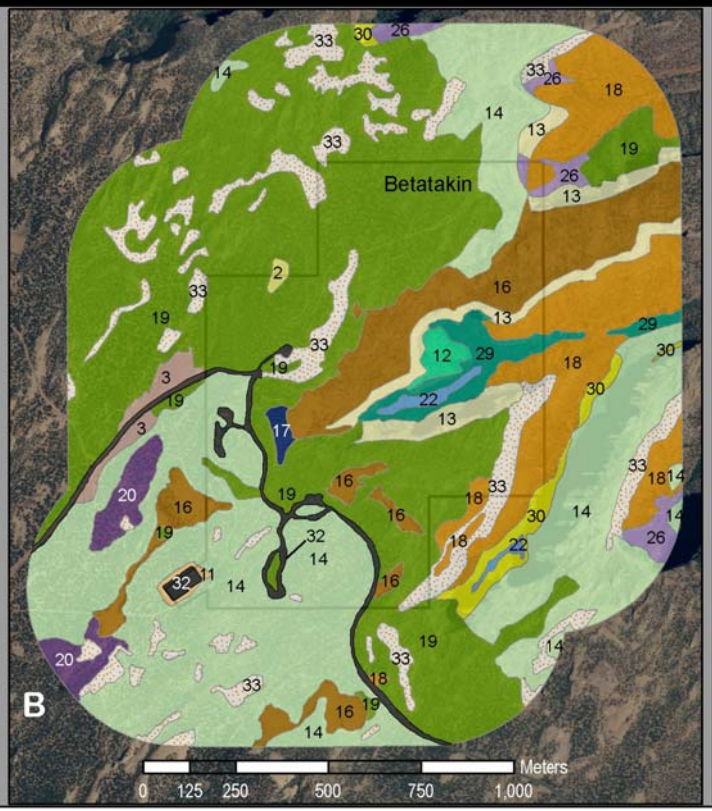

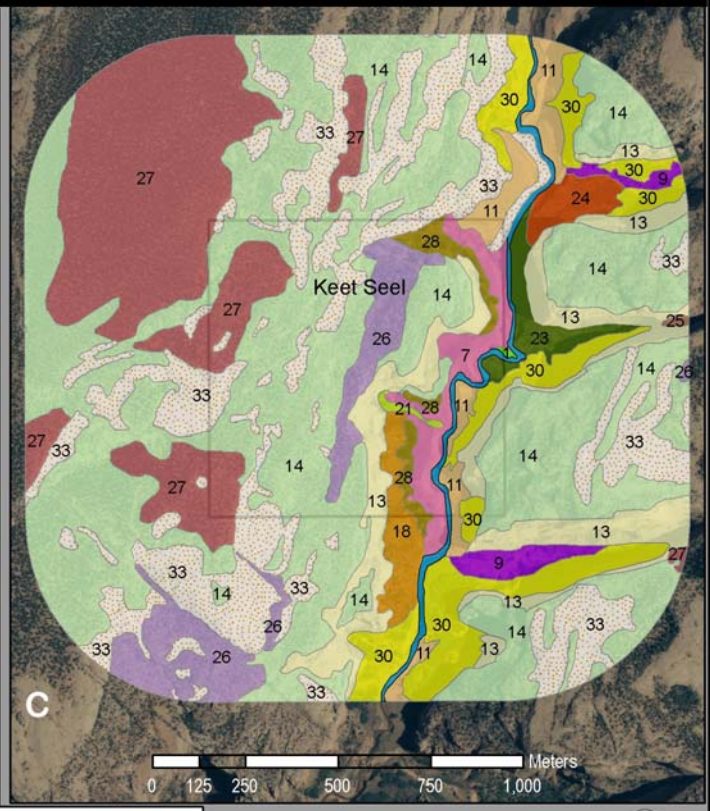

Vegetation and Land Cover type

- 1, Box-elder / Disturbed Understory Woodland
- 2, Wyoming Big Sagebrush / Needle-and-Thread Colorado Plateau Shrubland
- 3, Wyoming Big Sagebrush Shrubland Alliance
- 4, Fourwing Saltbush / Alkali Sacaton Shrubland
- 5, Fourwing Saltbush Shrubland Alliance
- 6, Russian-olive Semi-natural Woodland Alliance
- 7, Rubber Rabbitbrush / Cheatgrass Semi-natural Shrubland
- 8, Rubber Rabbitbrush Sand Deposit Sparse Shrubland
- 9, Rubber Rabbitbrush Shrubland Alliance
- 10, Needle-and-Thread - Indian Ricegrass Herbaceous Vegetation
- 11, Invasive Annual and Biennial Forbland Alliance
- 12, Utah Juniper / Wyoming Big Sagebrush Woodland
- 13, North American Warm Desert Bedrock Cliff and Outcrop
- 14, Two-needle Pinyon - (Juniper species) Woodland Alliance
- 15, Two-needle Pinyon - Utah Juniper / Utah Serviceberry Woodland
- 16, Two-needle Pinyon - Utah Juniper / Littleleaf Mountain-mahogany Woodland
- 17, Two-needle Pinyon - Utah Juniper / Brittle Prickly-pear Woodland
- 18, Two-needle Pinyon - Utah Juniper / Roundleaf Buffaloberry Woodland
- 19, Two-needle Pinyon - Juniper species / (Wyoming Big Sagebrush, Mountain Big Sagebrush) Woodland
- 20, Two-needle Pinyon - Utah Juniper / Antelope Bitterbrush Woodland
- 21, (Rio Grande Cottonwood, Plains Cottonwood) / Coyote Willow Woodland
- 22, Quaking Aspen / Gambel Oak / Mountain Snowberry Forest
- 23, Quaking Aspen Temporarily Flooded Forest Alliance
- 24, Choke Cherry Shrubland Alliance
- 25, Douglas-fir / Box-elder Woodland
- 26, Douglas-fir / Gambel Oak Forest
- 27, Douglas-fir Forest Alliance
- 28, Gambel Oak / Gooseberry Shrubland
- 29, Gambel Oak / Mountain Snowberry Shrubland
- 30, Gambel Oak Shrubland Alliance
- 31, River/Stream
- 32, Road/Facilities
- 33, Sandstone Sparsely Vegetated Alliance
- 34, Salt-cedar species Semi-natural Temporarily Flooded Shrubland Alliance
- Monument boundary

Relative positions of Monument units