Fredericksburg and Spotsylvania National Military Park Aerial Photographs – Leaf-On

Click on a Photo point in the index below, or choose from text list:

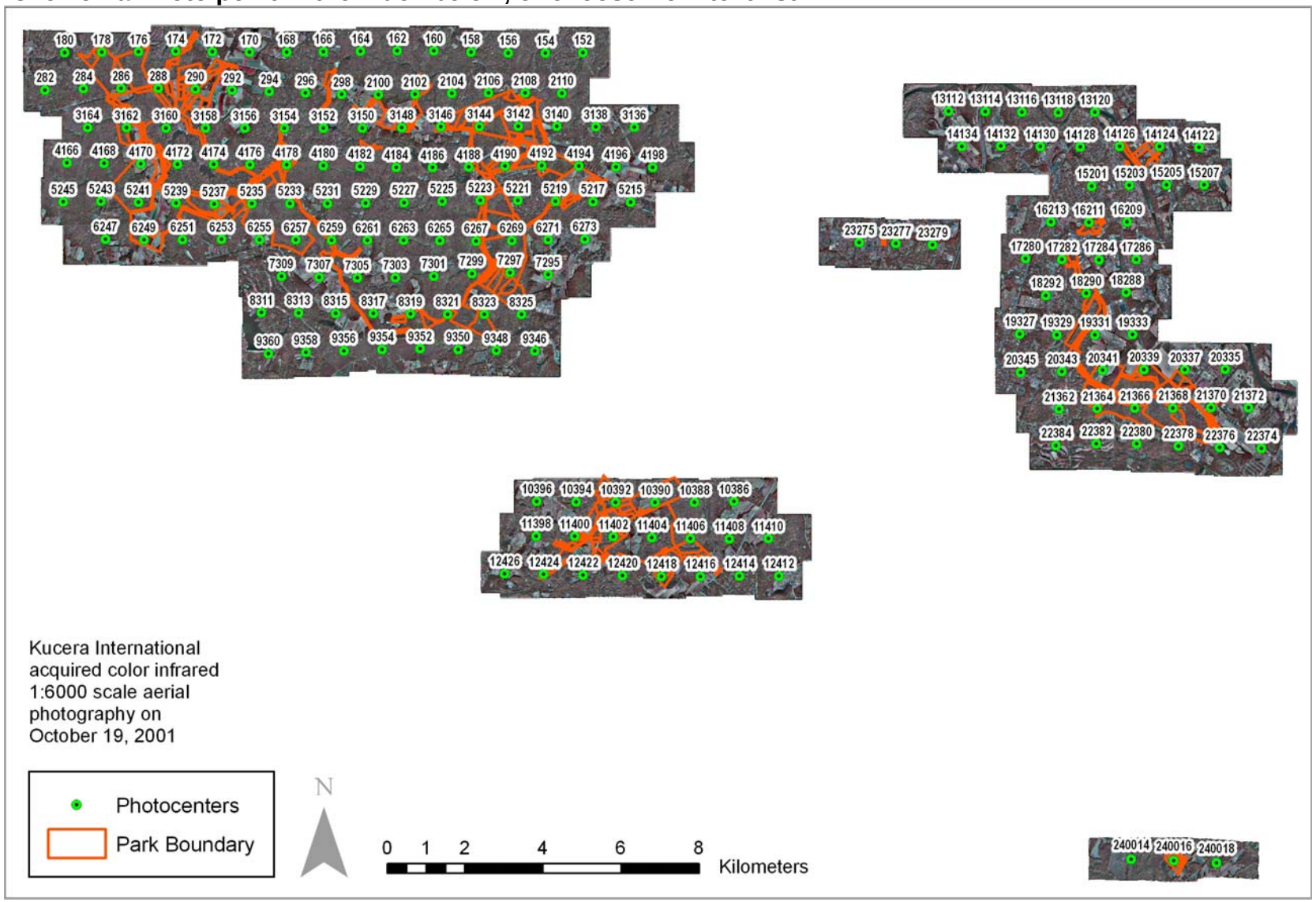

Photographs available:

1:6000-scale Color Infrared Photos flown 10/19/2001.

*.pdf format

Photo 152
Photo 154
Photo 156
Photo 158
Photo 160
Photo 162
Photo 164
Photo 166
Photo 168
Photo 170
Photo 172
Photo 174
Photo 176
Photo 178
Photo 180

Photo 282
Photo 284
Photo 286
Photo 288
Photo 290
Photo 292
Photo 294
Photo 296
Photo 298
Photo 2100
Photo 2102
Photo 2104
Photo 2106
Photo 2108
Photo 2110

Photo 3136
Photo 3138
Photo 3140
Photo 3142
Photo 3144
Photo 3146
Photo 3148
Photo 3150
Photo 3152
Photo 3154
Photo 3156
Photo 3158
Photo 3160
Photo 3162
Photo 3164

Photo 4166
Photo 4168
Photo 4170
Photo 4172
Photo 4174
Photo 4176
Photo 4178
Photo 4180
Photo 4182
Photo 4184
Photo 4186
Photo 4188
Photo 4190
Photo 4192
Photo 4194
Photo 4196
Photo 4198

Photo 5215
Photo 5217
Photo 5219
Photo 5221
Photo 5223
Photo 5225
Photo 5227
Photo 5229
Photo 5231
Photo 5233
Photo 5235
Photo 5237
Photo 5239
Photo 5241
Photo 5243
Photo 5245

Photo 6247
Photo 6249
Photo 6251
Photo 6253
Photo 6255
Photo 6257
Photo 6259
Photo 6261
Photo 6263
Photo 6265
Photo 6267
Photo 6269
Photo 6271
Photo 6273

Photo 7295
Photo 7297
Photo 7299
Photo 7301
Photo 7303
Photo 7305
Photo 7307
Photo 7309

Photo 8311
Photo 8313
Photo 8315
Photo 8317
Photo 8319
Photo 8321
Photo 8323
Photo 8325

Photo 9346
Photo 9348
Photo 9350
Photo 9352
Photo 9354
Photo 9356
Photo 9358
Photo 9360

Photo 10386
Photo 10388
Photo 10390
Photo 10392
Photo 10394
Photo 10396

Photo 11398
Photo 11400
Photo 11402
Photo 11404
Photo 11406
Photo 11408
Photo 11410

Photo 12412
Photo 12414
Photo 12416
Photo 12418
Photo 12420
Photo 12422
Photo 12424
Photo 12426

Photo 13112
Photo 13114
Photo 13116
Photo 13118
Photo 13120

Photo 14122
Photo 14124
Photo 14126
Photo 14128
Photo 14130
Photo 14132
Photo 14134

Photo 15201
Photo 15203
Photo 15205
Photo 15207

Photo 16209
Photo 16211
Photo 16213

Photo 17280
Photo 17282
Photo 17284
Photo 17286

Photo 18288
Photo 18290
Photo 18292

Photo 19327
Photo 19329
Photo 19331
Photo 19333

Photo 20335
Photo 20337
Photo 20339
Photo 20341
Photo 20343
Photo 20345

Photo 21362
Photo 21364
Photo 21366
Photo 21368
Photo 21370
Photo 21372

Photo 22374
Photo 22376
Photo 22378
Photo 22380
Photo 22382
Photo 22384

Photo 23275
Photo 23277
Photo 23279

Photo 240014
Photo 240016
Photo 240018



Return to Aerial Photograph Index – Leaf-on



Return to Aerial Photograph Index – Leaf-on

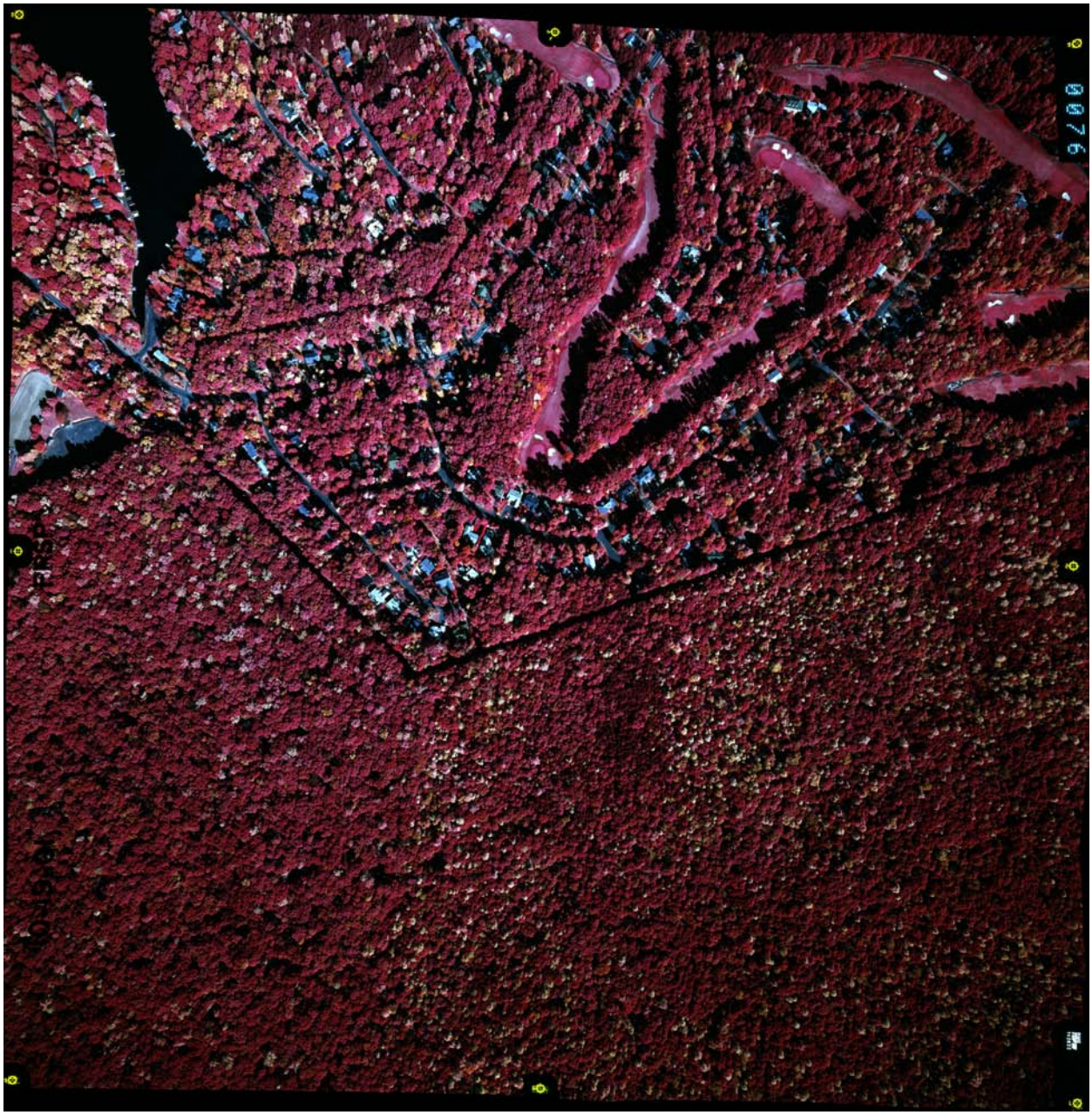

Return to Aerial Photograph Index – Leaf-on

Return to Aerial Photograph Index – Leaf-on



Return to Aerial Photograph Index – Leaf-on



Return to Aerial Photograph Index – Leaf-on



Return to Aerial Photograph Index – Leaf-on



Return to Aerial Photograph Index – Leaf-on



Return to Aerial Photograph Index – Leaf-on



Return to Aerial Photograph Index – Leaf-on



Return to Aerial Photograph Index – Leaf-on



Return to Aerial Photograph Index – Leaf-on



Return to Aerial Photograph Index – Leaf-on



Return to Aerial Photograph Index – Leaf-on

Return to Aerial Photograph Index – Leaf-on



Return to Aerial Photograph Index – Leaf-on

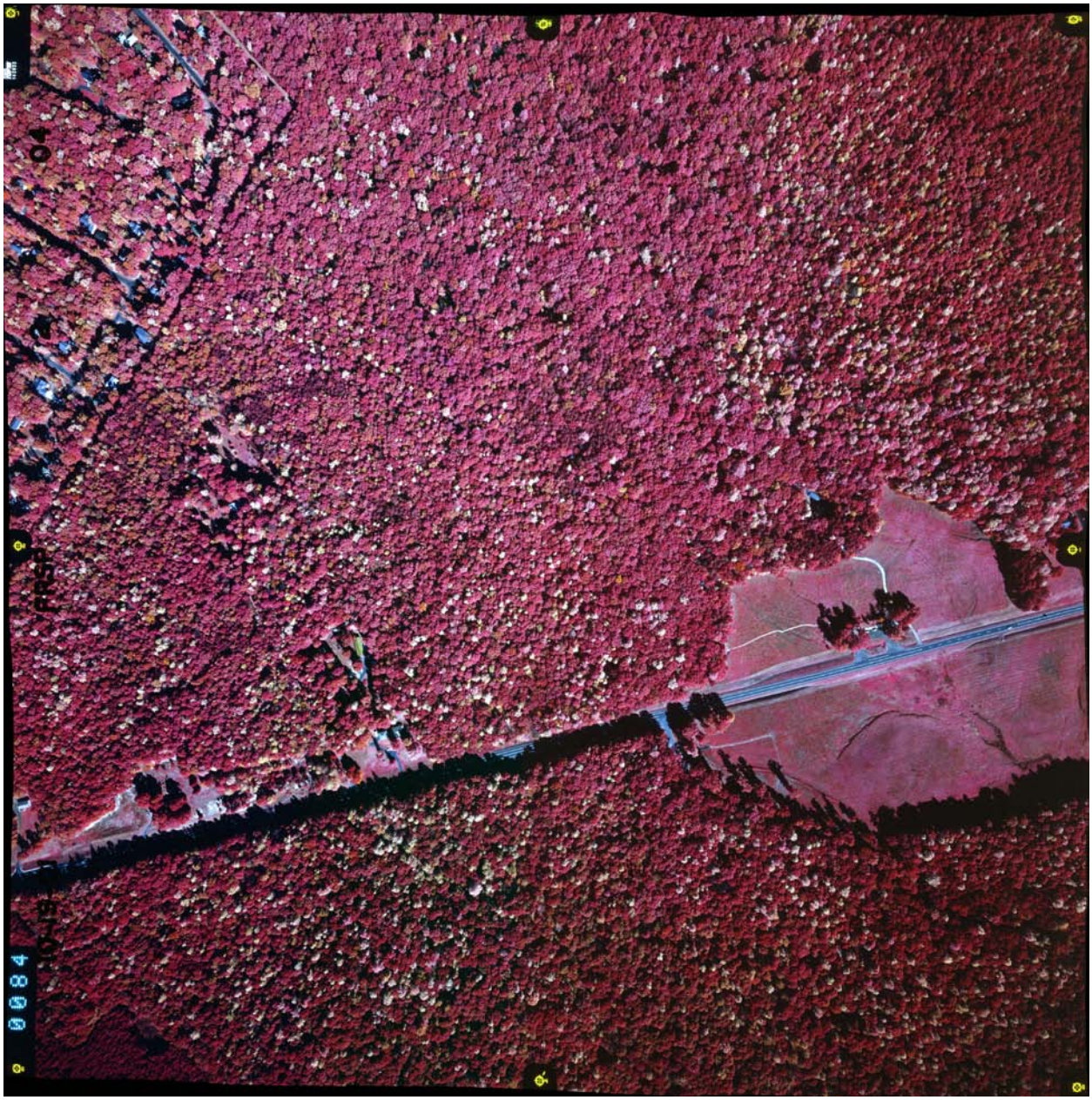

Return to Aerial Photograph Index – Leaf-on

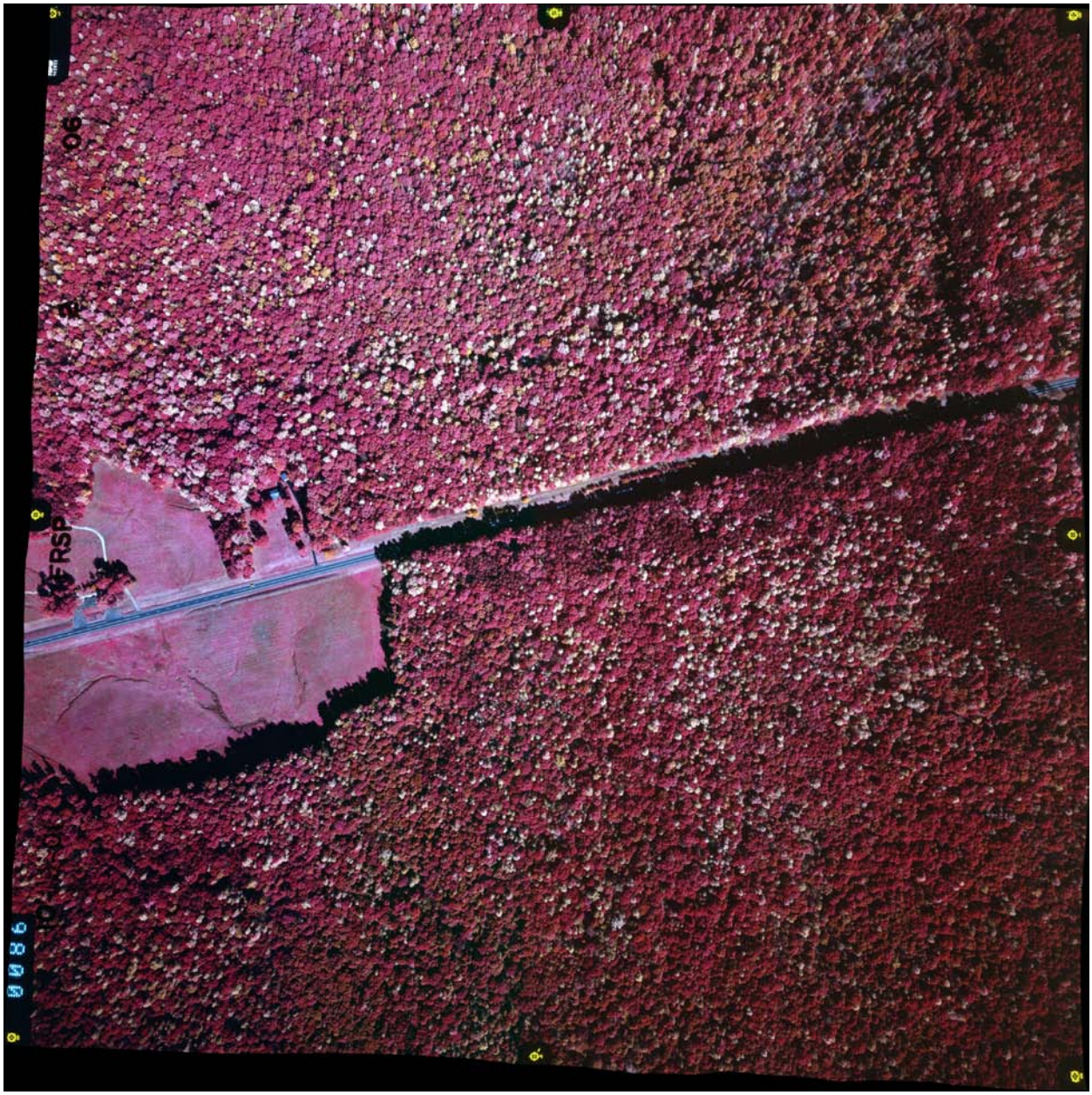

Return to Aerial Photograph Index – Leaf-on

Return to Aerial Photograph Index – Leaf-on



Return to Aerial Photograph Index – Leaf-on



Return to Aerial Photograph Index – Leaf-on



Return to Aerial Photograph Index – Leaf-on

Return to Aerial Photograph Index – Leaf-on



Return to Aerial Photograph Index – Leaf-on



Return to Aerial Photograph Index – Leaf-on



Return to Aerial Photograph Index – Leaf-on

Return to Aerial Photograph Index – Leaf-on

Return to Aerial Photograph Index – Leaf-on

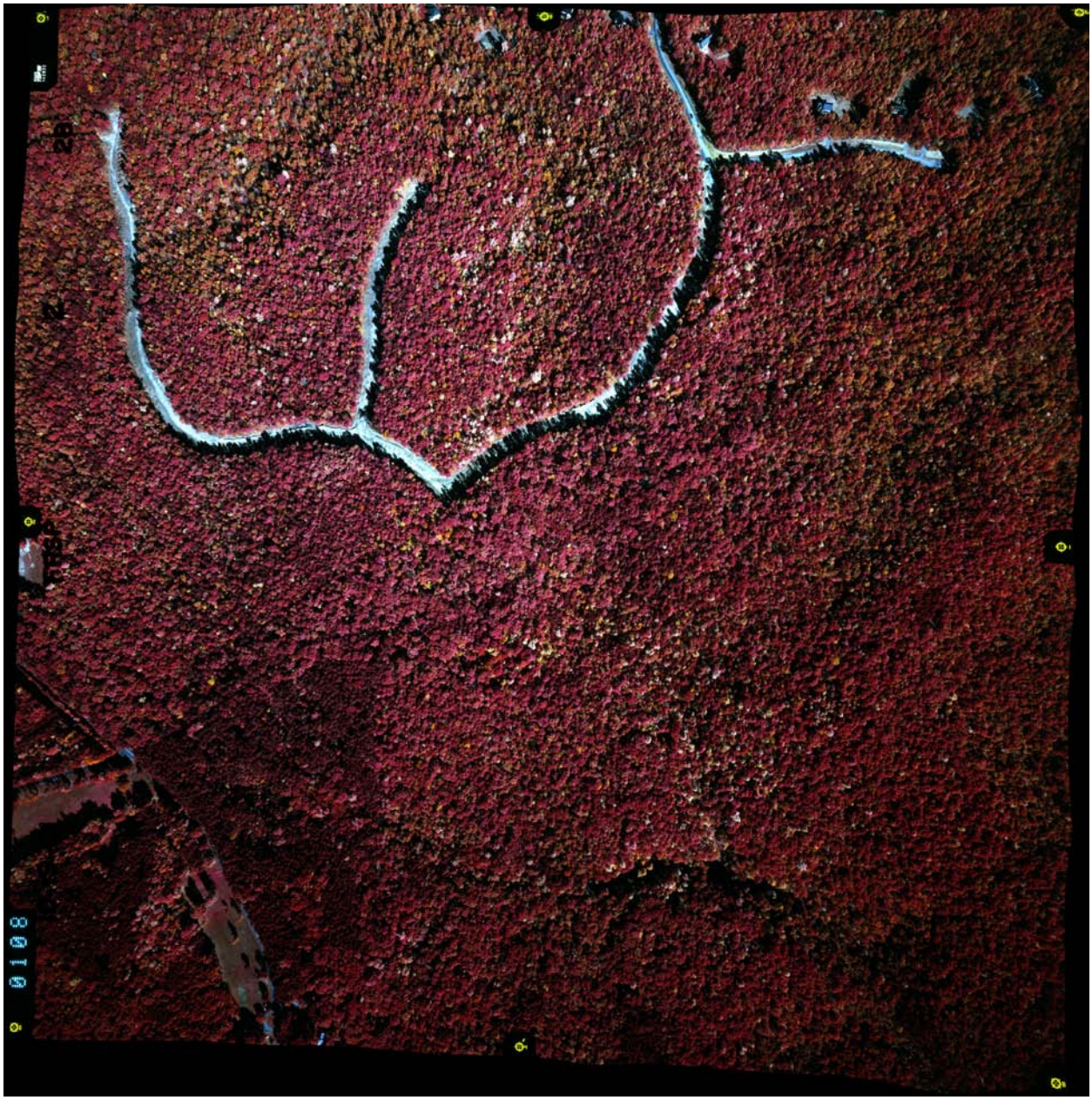

Return to Aerial Photograph Index – Leaf-on



Return to Aerial Photograph Index – Leaf-on

Return to Aerial Photograph Index – Leaf-on



Return to Aerial Photograph Index – Leaf-on



Return to Aerial Photograph Index – Leaf-on



Return to Aerial Photograph Index – Leaf-on



Return to Aerial Photograph Index – Leaf-on

Return to Aerial Photograph Index – Leaf-on

Return to Aerial Photograph Index – Leaf-on

Return to Aerial Photograph Index – Leaf-on

Return to Aerial Photograph Index – Leaf-on



Return to Aerial Photograph Index – Leaf-on

Return to Aerial Photograph Index – Leaf-on



Return to Aerial Photograph Index – Leaf-on

Return to Aerial Photograph Index – Leaf-on



Return to Aerial Photograph Index – Leaf-on



Return to Aerial Photograph Index – Leaf-on



Return to Aerial Photograph Index – Leaf-on



Return to Aerial Photograph Index – Leaf-on

Return to Aerial Photograph Index – Leaf-on



Return to Aerial Photograph Index – Leaf-on

Return to Aerial Photograph Index – Leaf-on

Return to Aerial Photograph Index – Leaf-on

Return to Aerial Photograph Index – Leaf-on



Return to Aerial Photograph Index – Leaf-on

Return to Aerial Photograph Index – Leaf-on



Return to Aerial Photograph Index – Leaf-on

Return to Aerial Photograph Index – Leaf-on

Return to Aerial Photograph Index – Leaf-on

Return to Aerial Photograph Index – Leaf-on



Return to Aerial Photograph Index – Leaf-on

Return to Aerial Photograph Index – Leaf-on

Return to Aerial Photograph Index – Leaf-on



Return to Aerial Photograph Index – Leaf-on



Return to Aerial Photograph Index – Leaf-on



Return to Aerial Photograph Index – Leaf-on

Return to Aerial Photograph Index – Leaf-on

Return to Aerial Photograph Index – Leaf-on



Return to Aerial Photograph Index – Leaf-on



Return to Aerial Photograph Index – Leaf-on

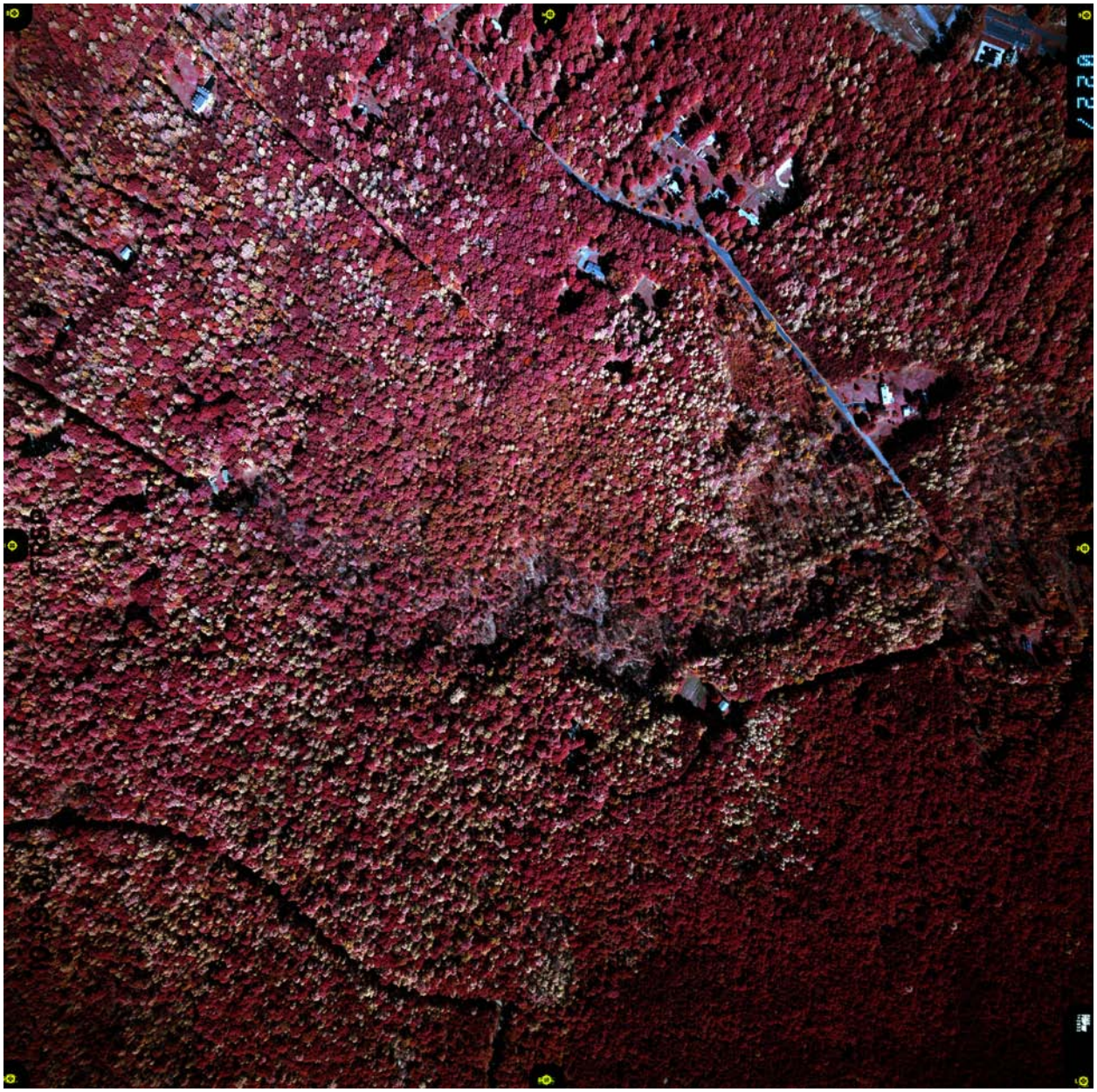

Return to Aerial Photograph Index – Leaf-on

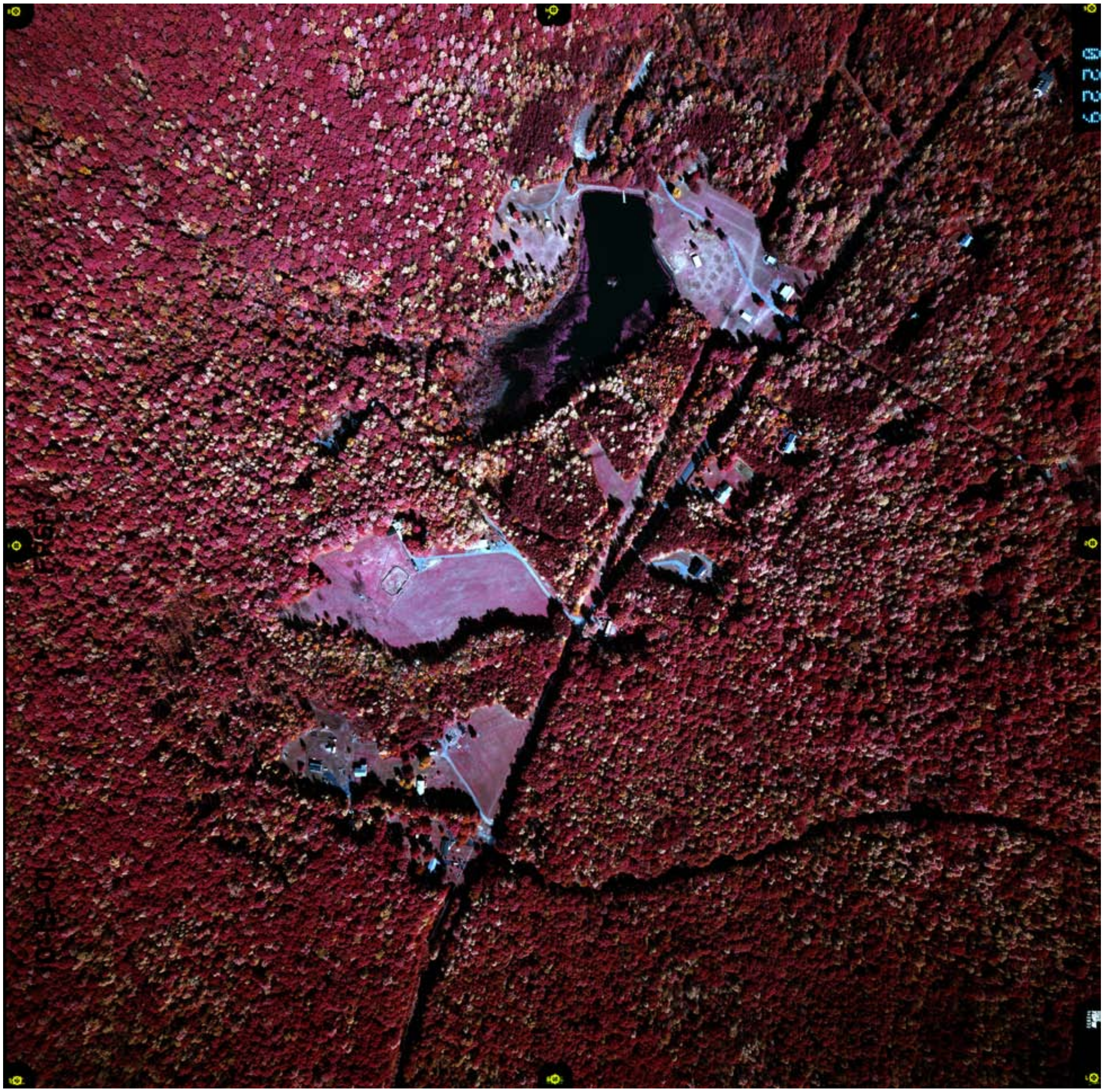

Return to Aerial Photograph Index – Leaf-on



Return to Aerial Photograph Index – Leaf-on



Return to Aerial Photograph Index – Leaf-on

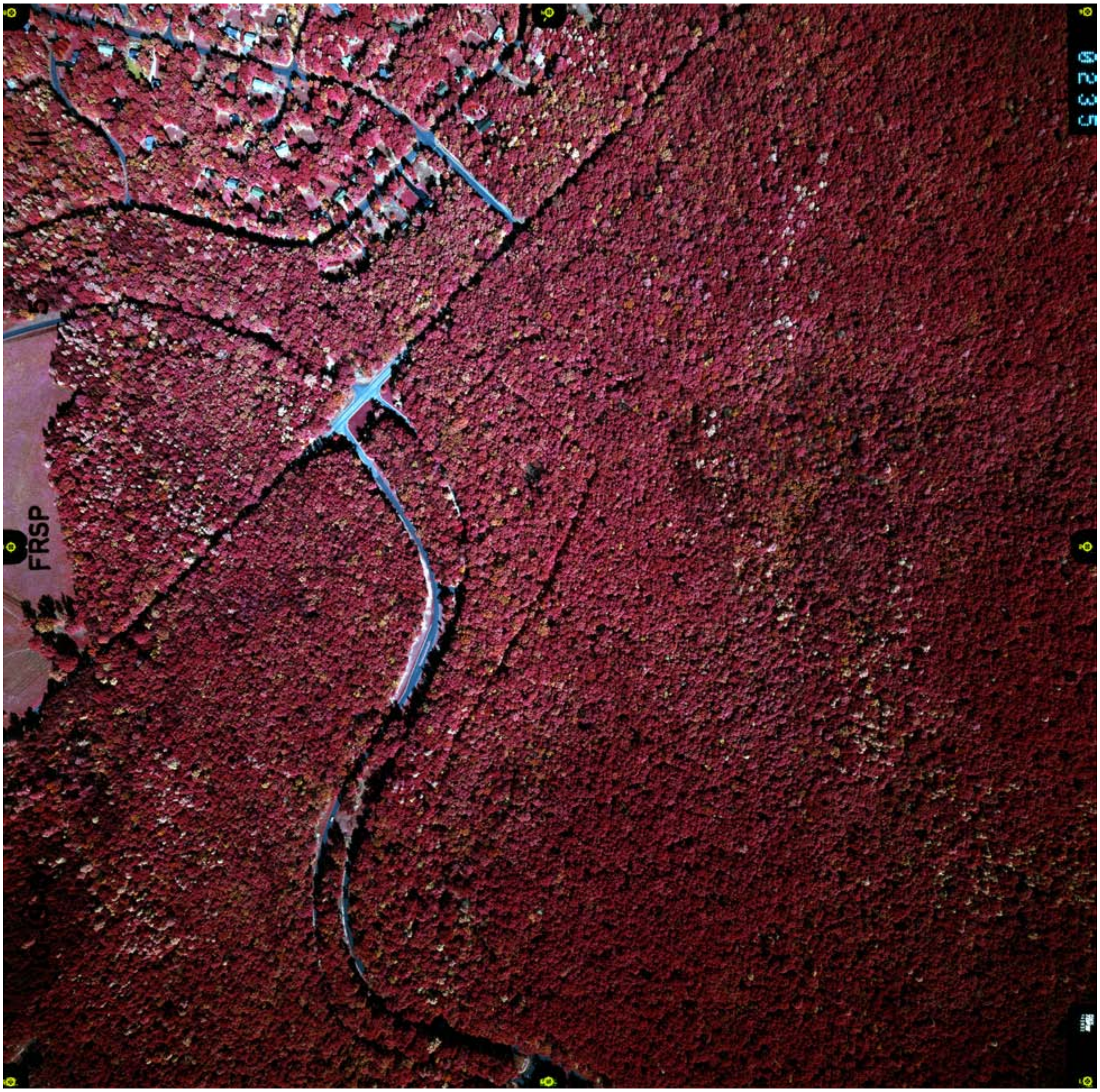

Return to Aerial Photograph Index – Leaf-on



Return to Aerial Photograph Index – Leaf-on



Return to Aerial Photograph Index – Leaf-on



Return to Aerial Photograph Index – Leaf-on

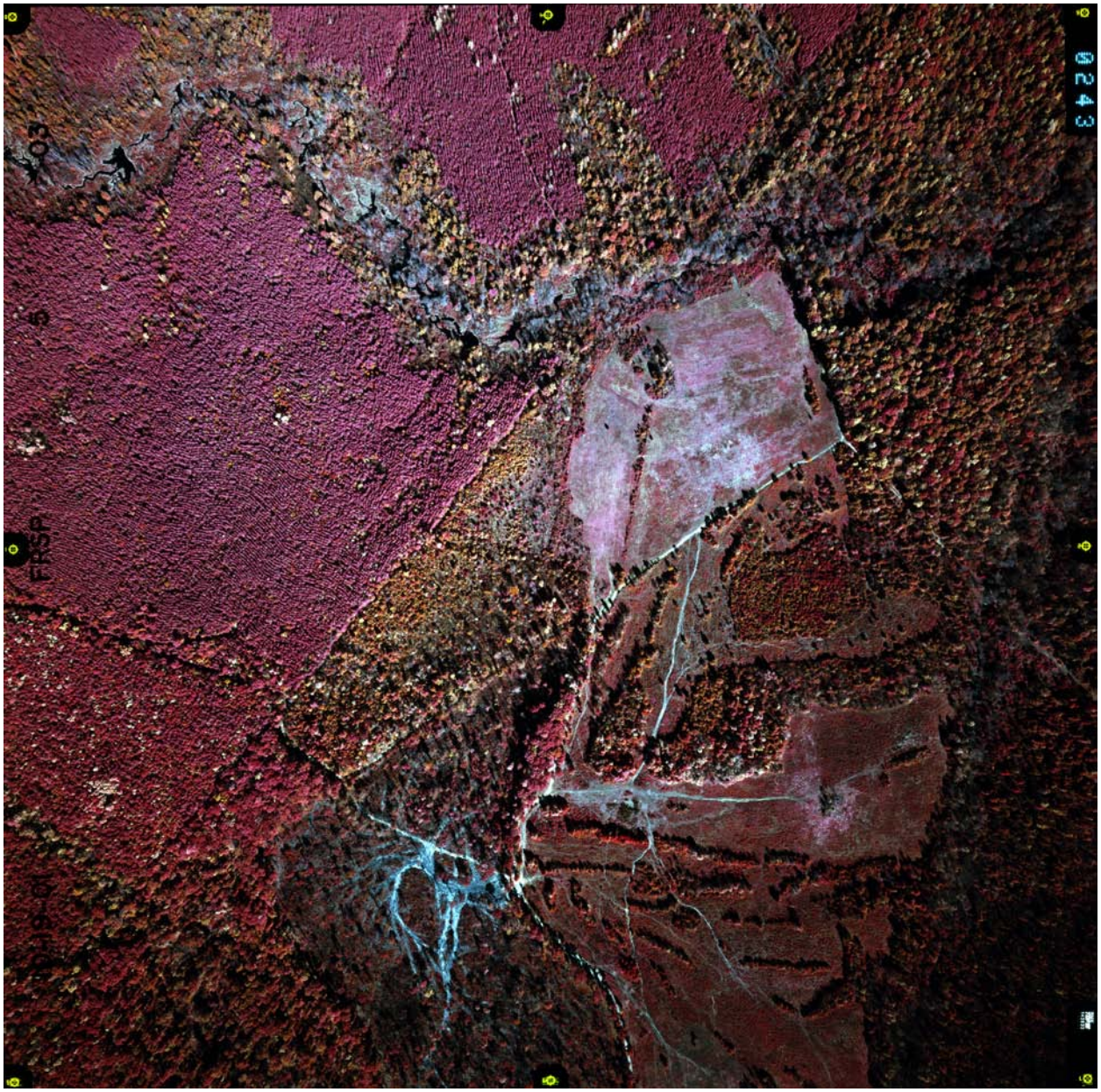

Return to Aerial Photograph Index – Leaf-on



Return to Aerial Photograph Index – Leaf-on



Return to Aerial Photograph Index – Leaf-on



Return to Aerial Photograph Index – Leaf-on



Return to Aerial Photograph Index – Leaf-on



Return to Aerial Photograph Index – Leaf-on

Return to Aerial Photograph Index – Leaf-on

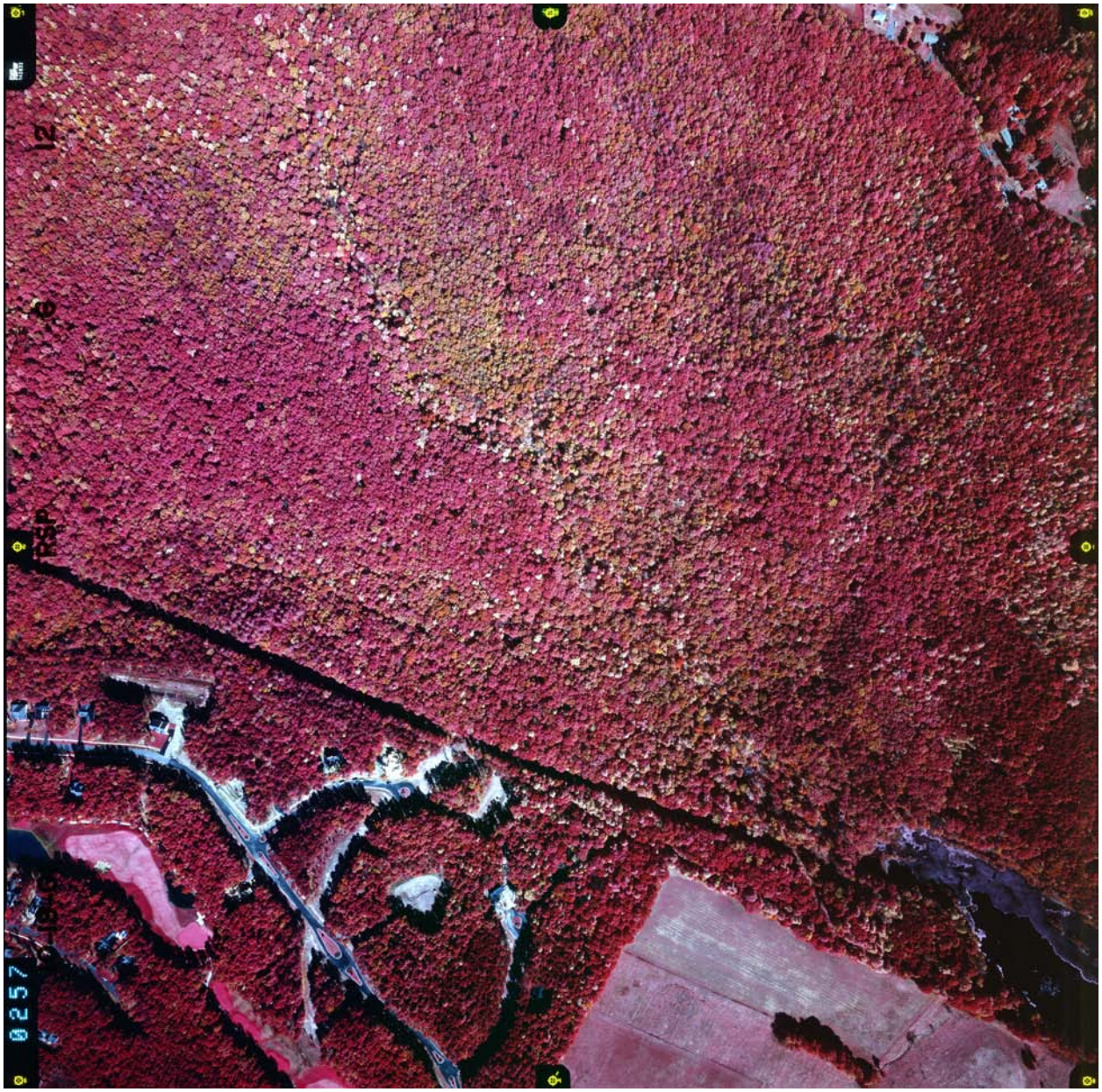

Return to Aerial Photograph Index – Leaf-on

Return to Aerial Photograph Index – Leaf-on



Return to Aerial Photograph Index – Leaf-on

Return to Aerial Photograph Index – Leaf-on

Return to Aerial Photograph Index – Leaf-on

Return to Aerial Photograph Index – Leaf-on

Return to Aerial Photograph Index – Leaf-on

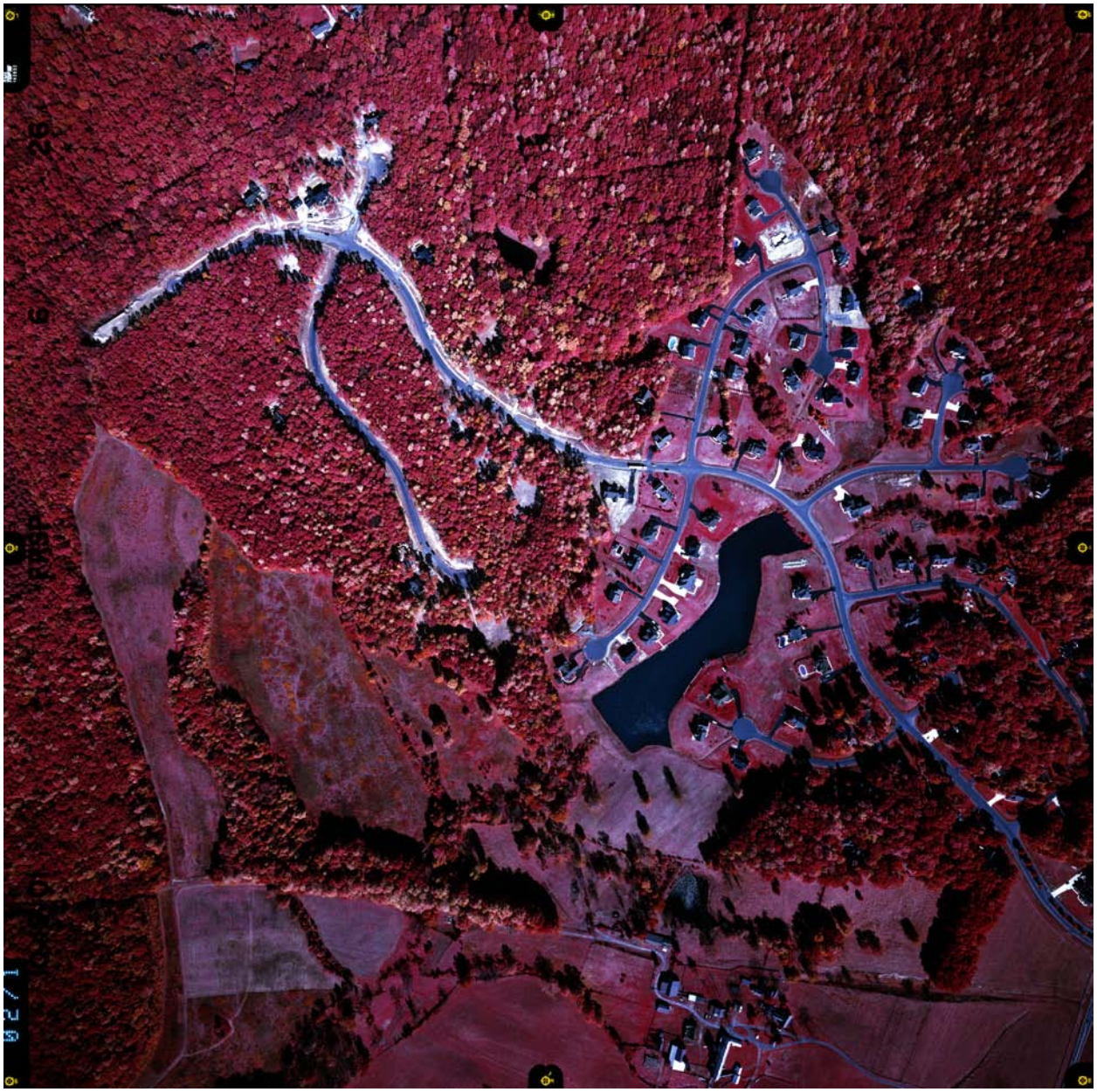

Return to Aerial Photograph Index – Leaf-on



Return to Aerial Photograph Index – Leaf-on



Return to Aerial Photograph Index – Leaf-on

Return to Aerial Photograph Index – Leaf-on



Return to Aerial Photograph Index – Leaf-on



Return to Aerial Photograph Index – Leaf-on



Return to Aerial Photograph Index – Leaf-on

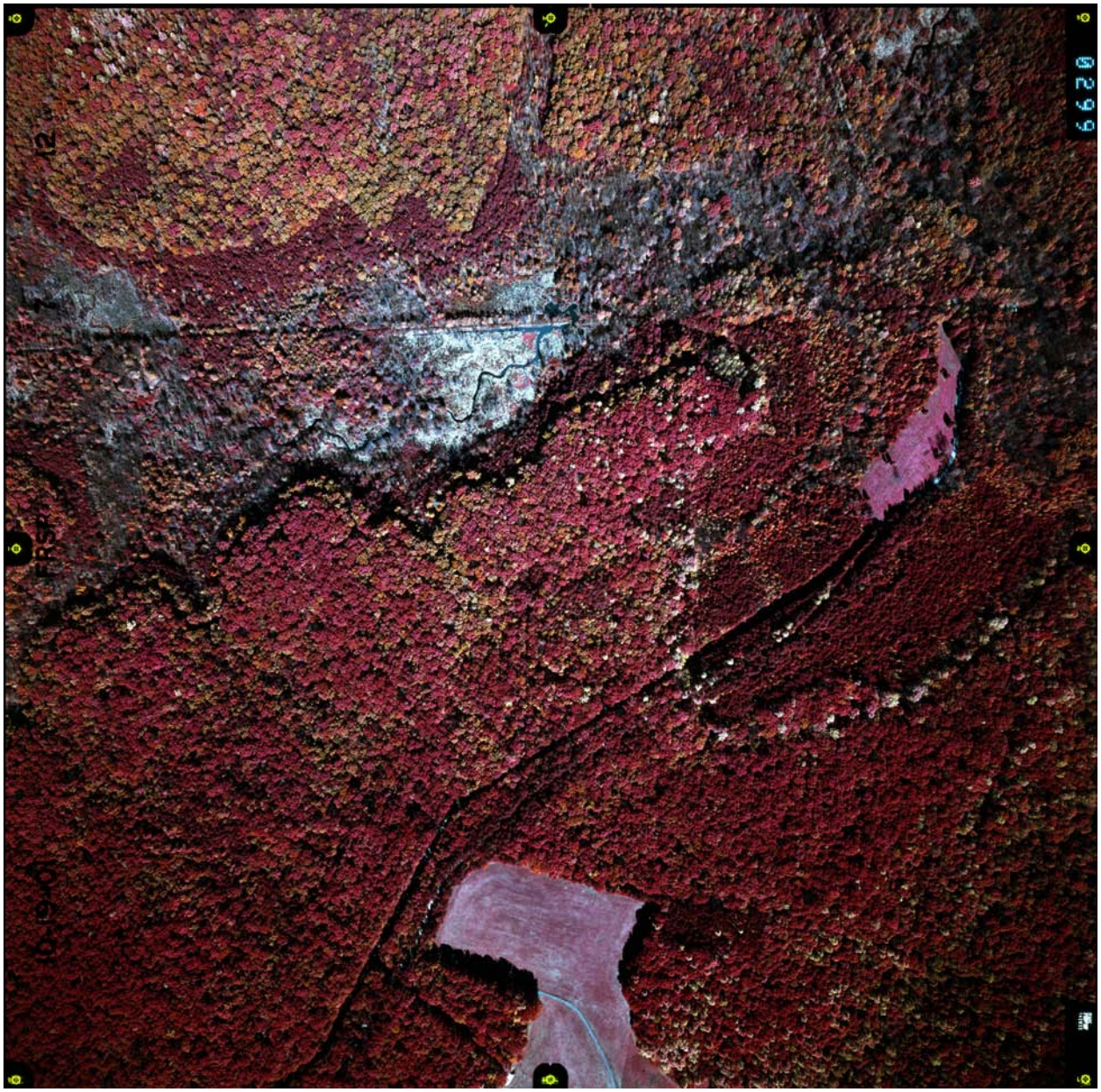

Return to Aerial Photograph Index – Leaf-on



Return to Aerial Photograph Index – Leaf-on



Return to Aerial Photograph Index – Leaf-on



Return to Aerial Photograph Index – Leaf-on



Return to Aerial Photograph Index – Leaf-on



Return to Aerial Photograph Index – Leaf-on

Return to Aerial Photograph Index – Leaf-on



Return to Aerial Photograph Index – Leaf-on



Return to Aerial Photograph Index – Leaf-on

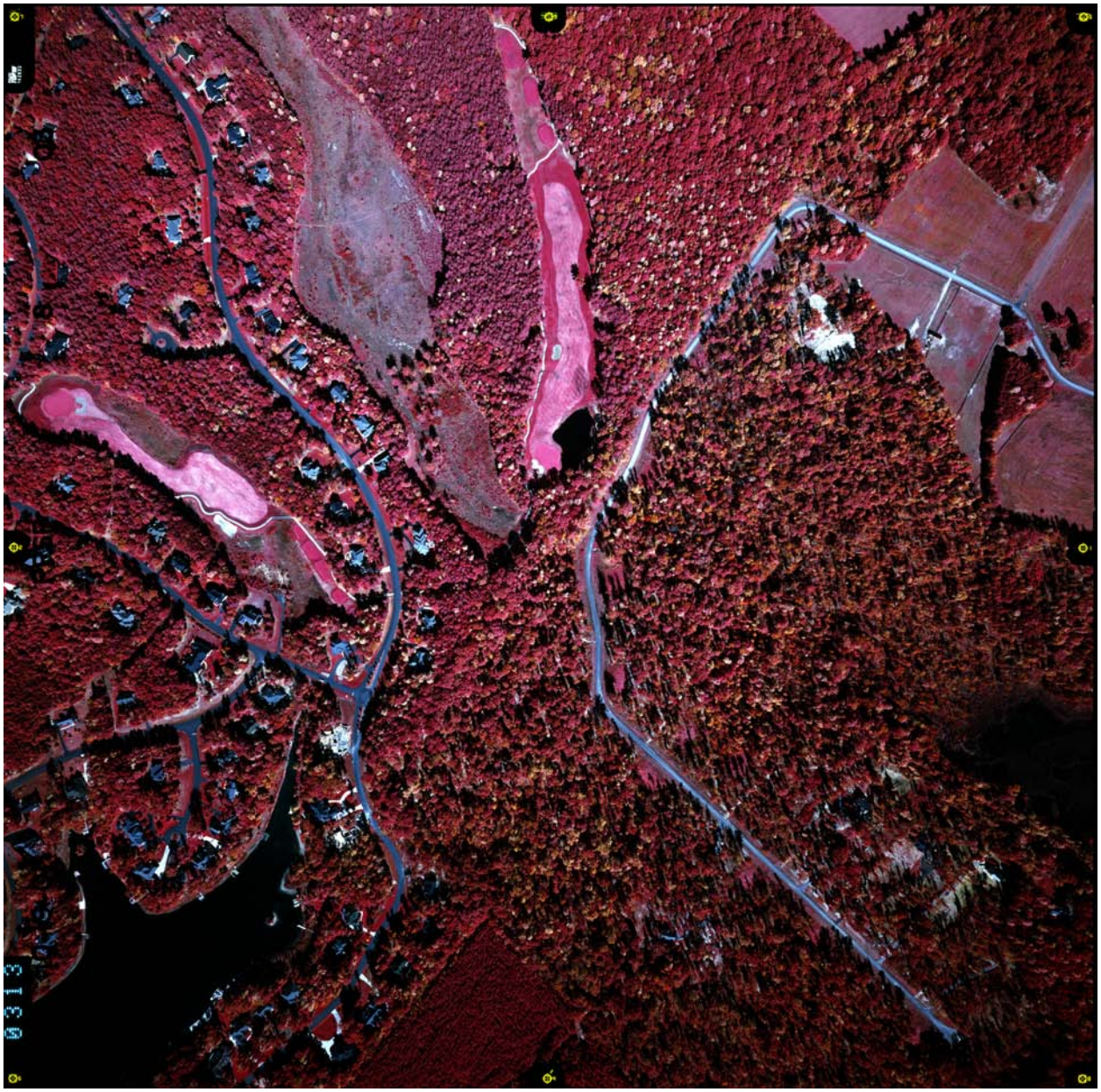

Return to Aerial Photograph Index – Leaf-on

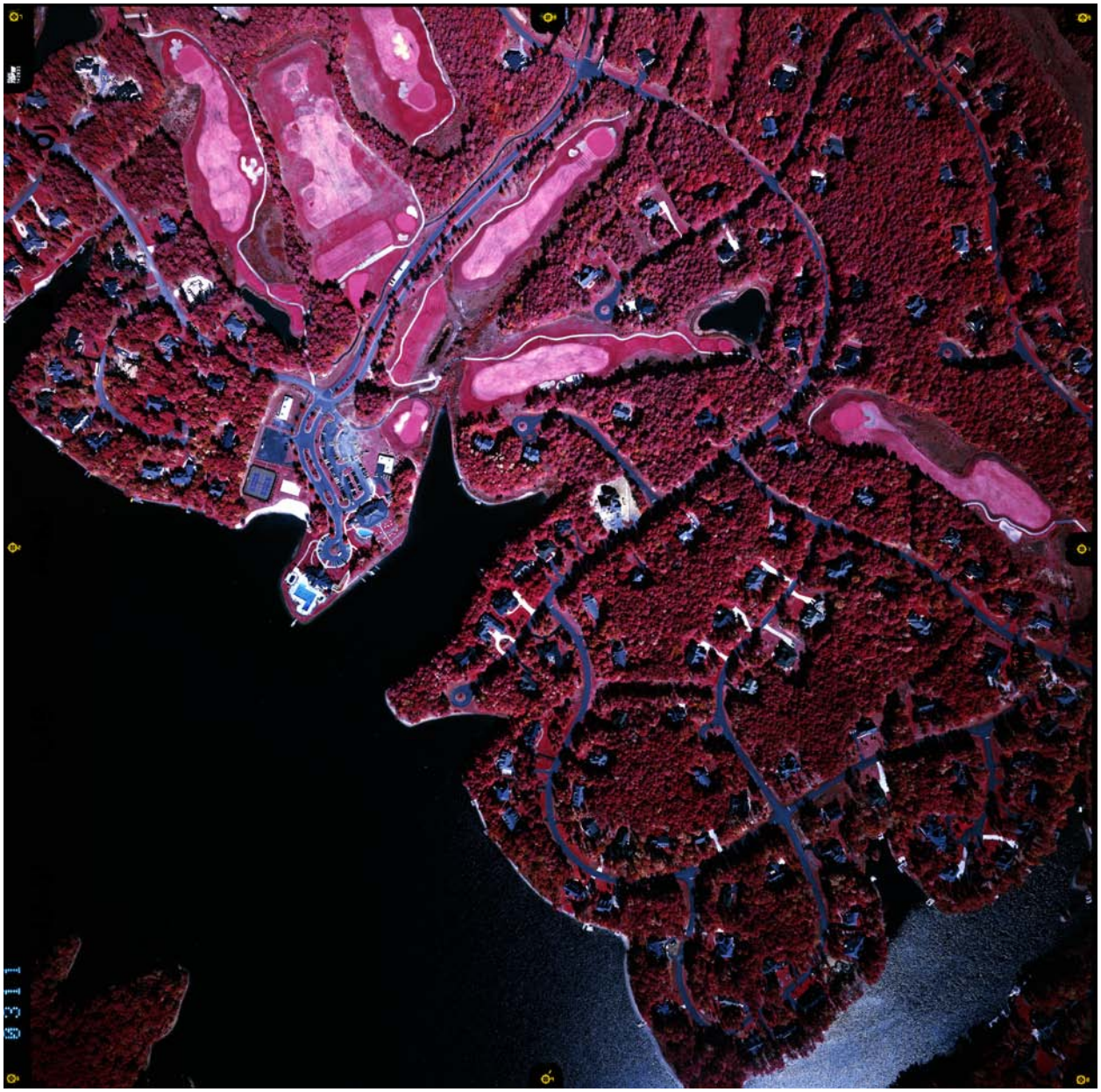

Return to Aerial Photograph Index – Leaf-on



Return to Aerial Photograph Index – Leaf-on



Return to Aerial Photograph Index – Leaf-on



Return to Aerial Photograph Index – Leaf-on



Return to Aerial Photograph Index – Leaf-on



Return to Aerial Photograph Index – Leaf-on

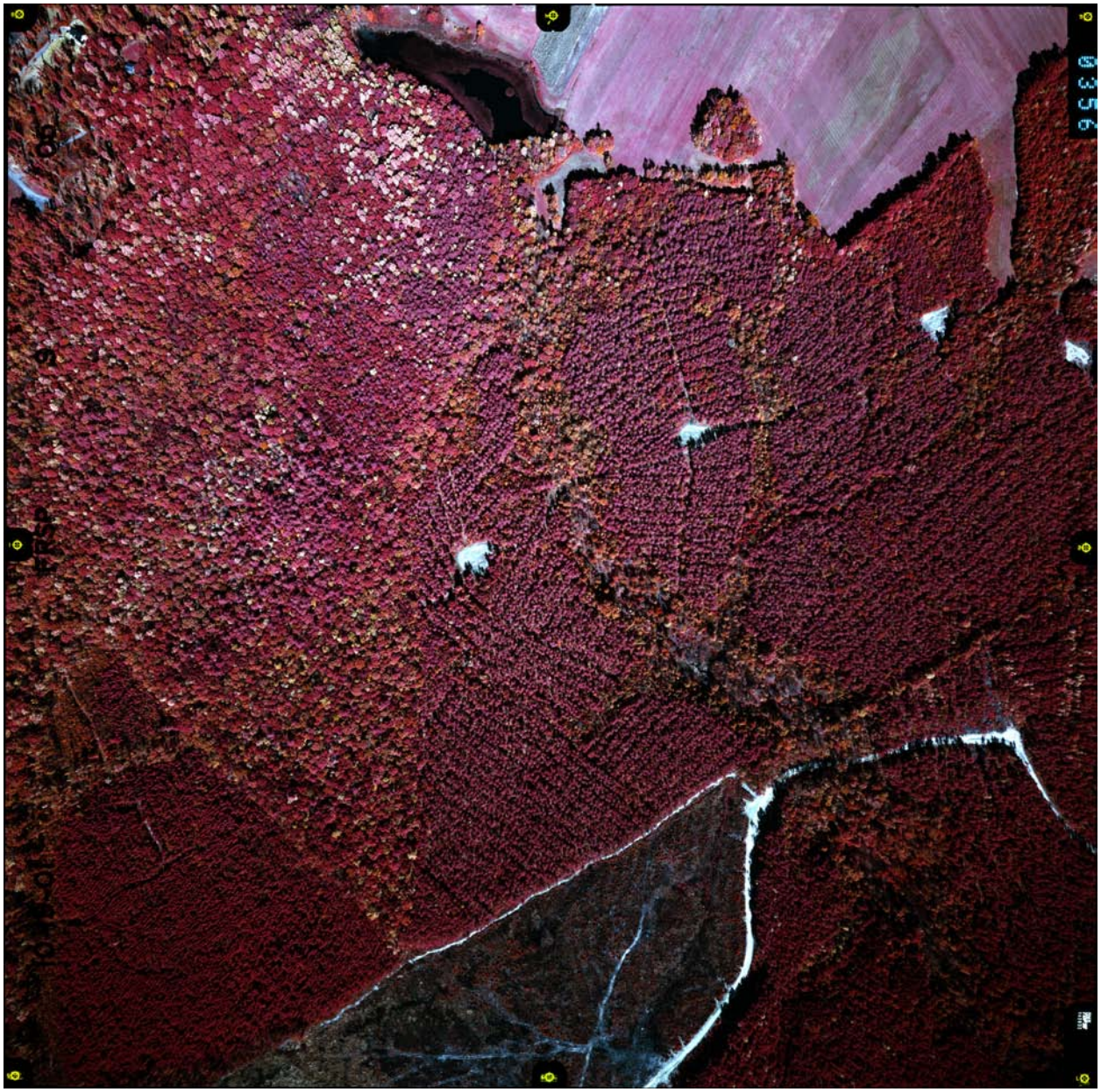

Return to Aerial Photograph Index – Leaf-on



Return to Aerial Photograph Index – Leaf-on

Return to Aerial Photograph Index – Leaf-on

Return to Aerial Photograph Index – Leaf-on



Return to Aerial Photograph Index – Leaf-on

Return to Aerial Photograph Index – Leaf-on

Return to Aerial Photograph Index – Leaf-on

Return to Aerial Photograph Index – Leaf-on



Return to Aerial Photograph Index – Leaf-on

Return to Aerial Photograph Index – Leaf-on

Return to Aerial Photograph Index – Leaf-on



Return to Aerial Photograph Index – Leaf-on

Return to Aerial Photograph Index – Leaf-on

Return to Aerial Photograph Index – Leaf-on



Return to Aerial Photograph Index – Leaf-on

Return to Aerial Photograph Index – Leaf-on

Return to Aerial Photograph Index – Leaf-on

Return to Aerial Photograph Index – Leaf-on

Return to Aerial Photograph Index – Leaf-on

Return to Aerial Photograph Index – Leaf-on

Return to Aerial Photograph Index – Leaf-on

Return to Aerial Photograph Index – Leaf-on

Return to Aerial Photograph Index – Leaf-on



Return to Aerial Photograph Index – Leaf-on

Return to Aerial Photograph Index – Leaf-on



Return to Aerial Photograph Index – Leaf-on



Return to Aerial Photograph Index – Leaf-on

Return to Aerial Photograph Index – Leaf-on

Return to Aerial Photograph Index – Leaf-on



Return to Aerial Photograph Index – Leaf-on



Return to Aerial Photograph Index – Leaf-on



Return to Aerial Photograph Index – Leaf-on



Return to Aerial Photograph Index – Leaf-on

Return to Aerial Photograph Index – Leaf-on

Return to Aerial Photograph Index – Leaf-on

Return to Aerial Photograph Index – Leaf-on

Return to Aerial Photograph Index – Leaf-on



Return to Aerial Photograph Index – Leaf-on

Return to Aerial Photograph Index – Leaf-on

Return to Aerial Photograph Index – Leaf-on

Return to Aerial Photograph Index – Leaf-on

Return to Aerial Photograph Index – Leaf-on



Return to Aerial Photograph Index – Leaf-on

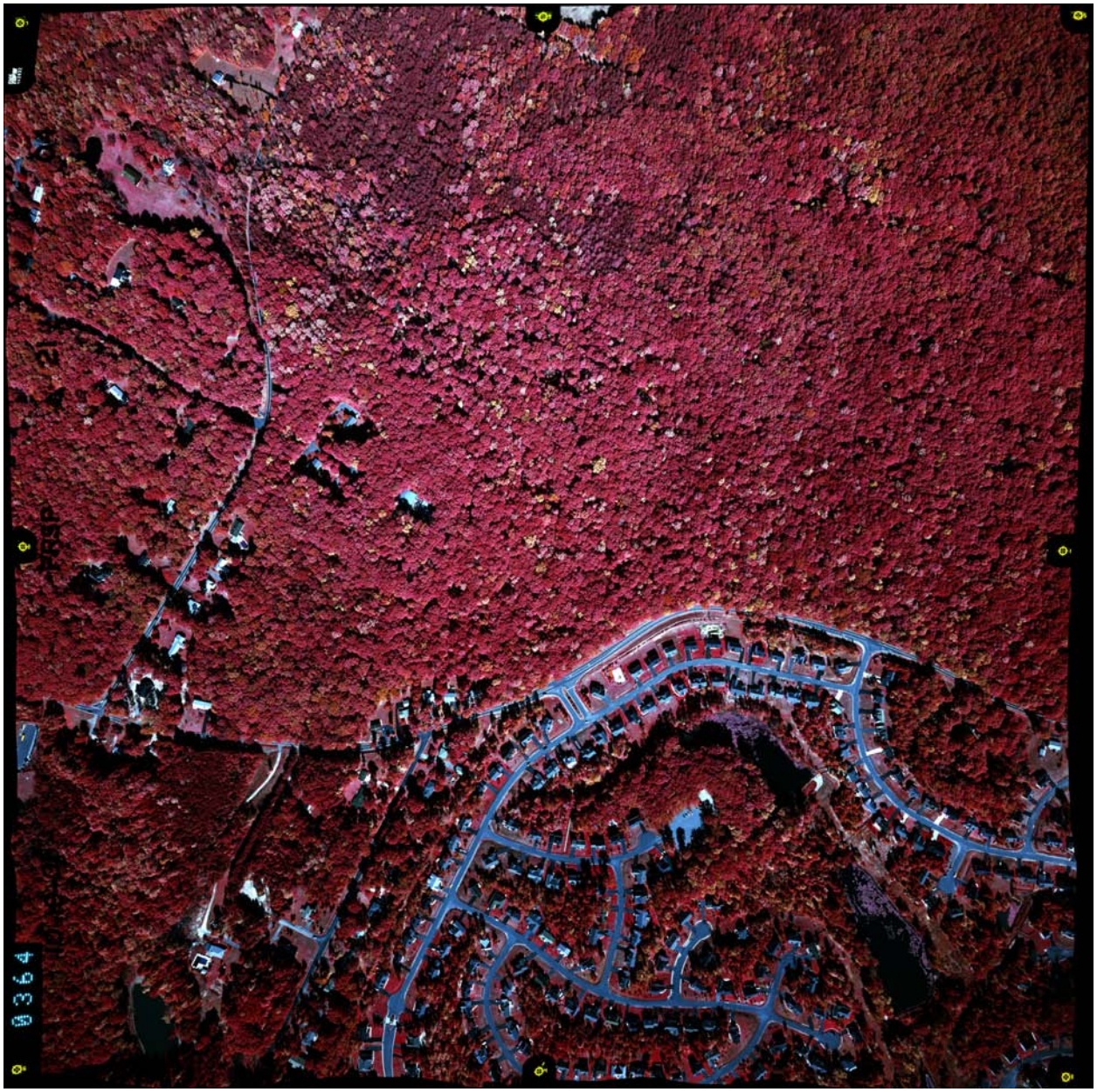

Return to Aerial Photograph Index – Leaf-on

Return to Aerial Photograph Index – Leaf-on



Return to Aerial Photograph Index – Leaf-on



Return to Aerial Photograph Index – Leaf-on

Return to Aerial Photograph Index – Leaf-on

Return to Aerial Photograph Index – Leaf-on



Return to Aerial Photograph Index – Leaf-on



Return to Aerial Photograph Index – Leaf-on



Return to Aerial Photograph Index – Leaf-on

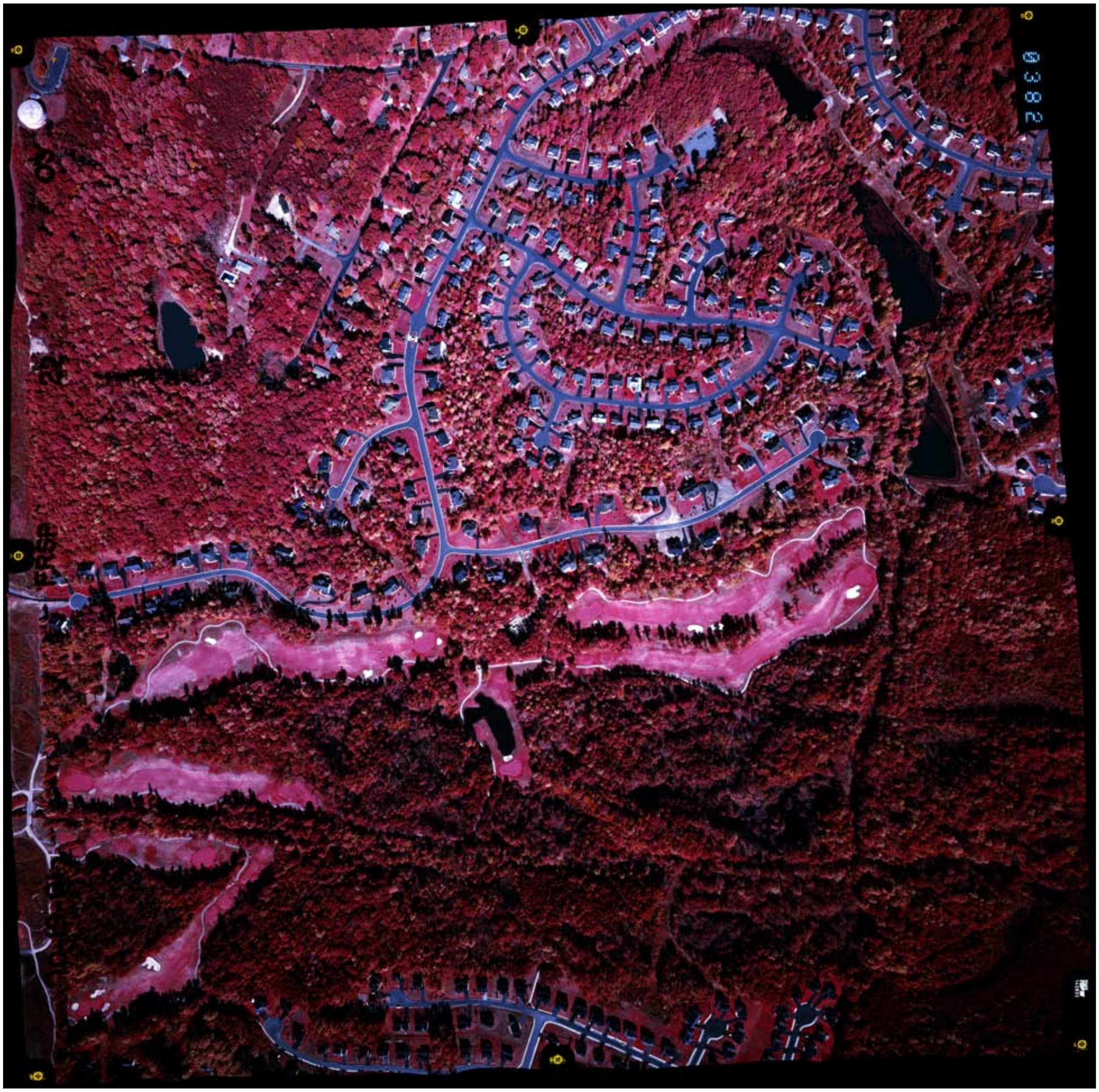

Return to Aerial Photograph Index – Leaf-on

Return to Aerial Photograph Index – Leaf-on



Return to Aerial Photograph Index – Leaf-on



Return to Aerial Photograph Index – Leaf-on

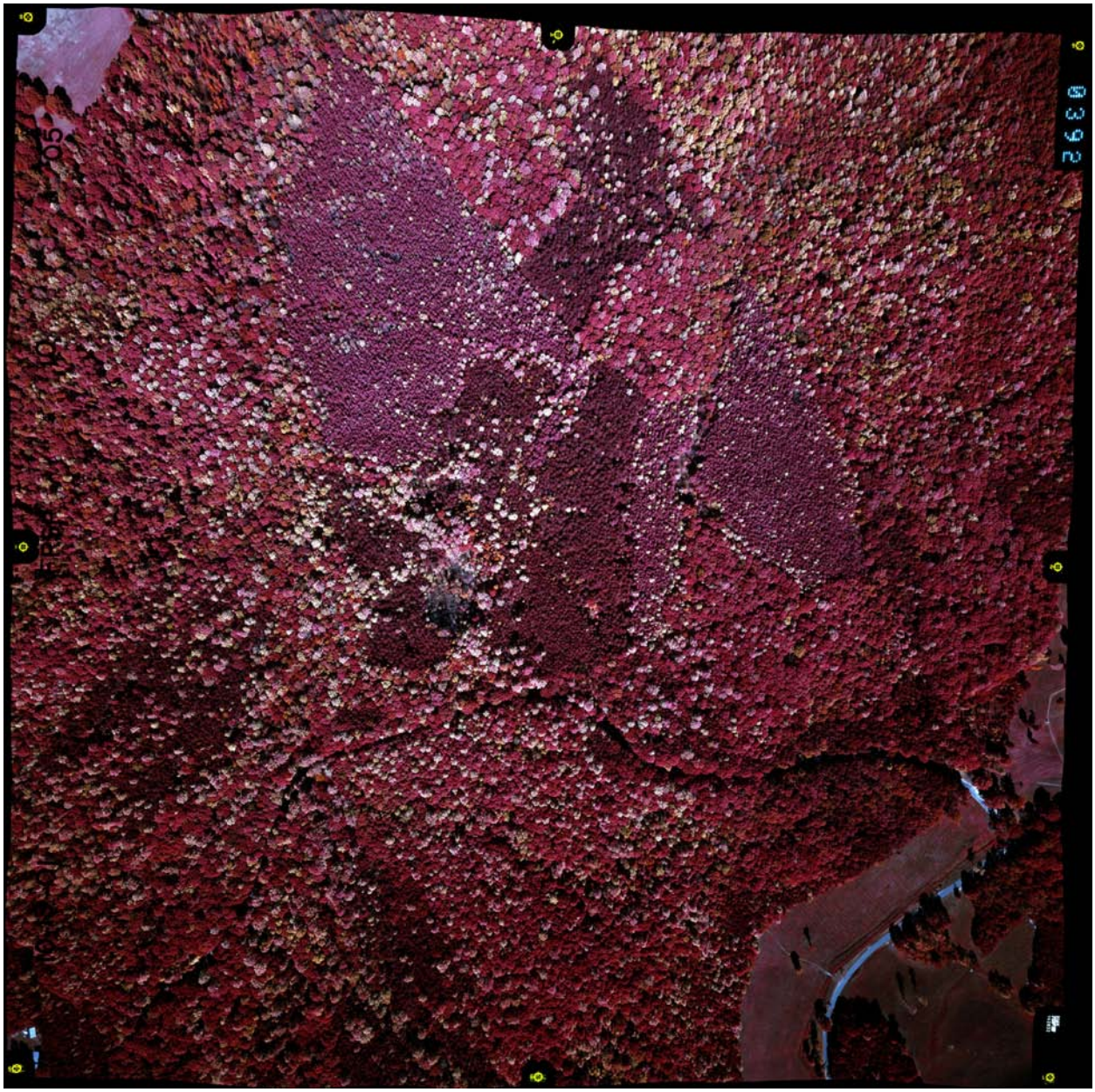

Return to Aerial Photograph Index – Leaf-on

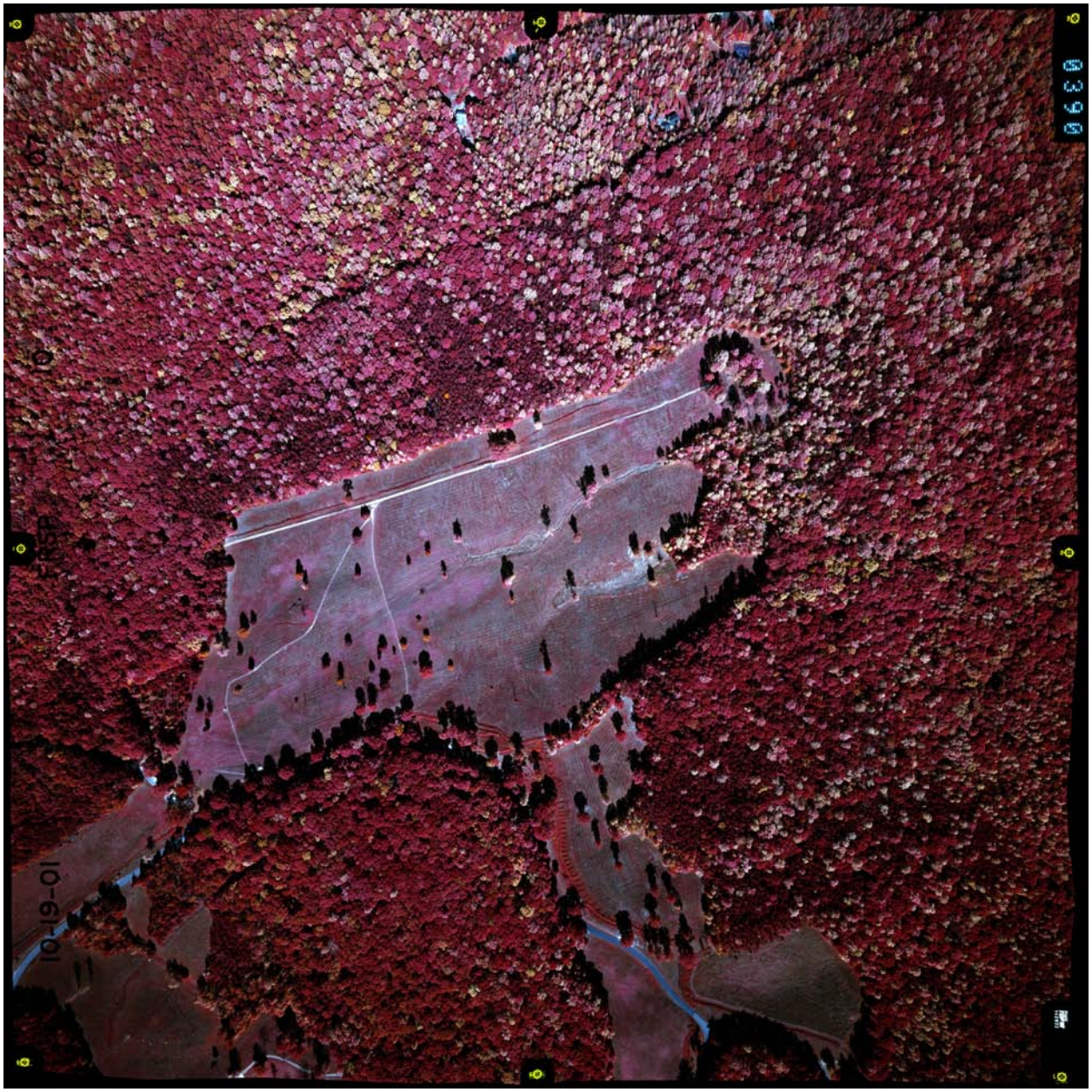

Return to Aerial Photograph Index – Leaf-on

0
0
0



Return to Aerial Photograph Index – Leaf-on

Return to Aerial Photograph Index – Leaf-on

Return to Aerial Photograph Index – Leaf-on

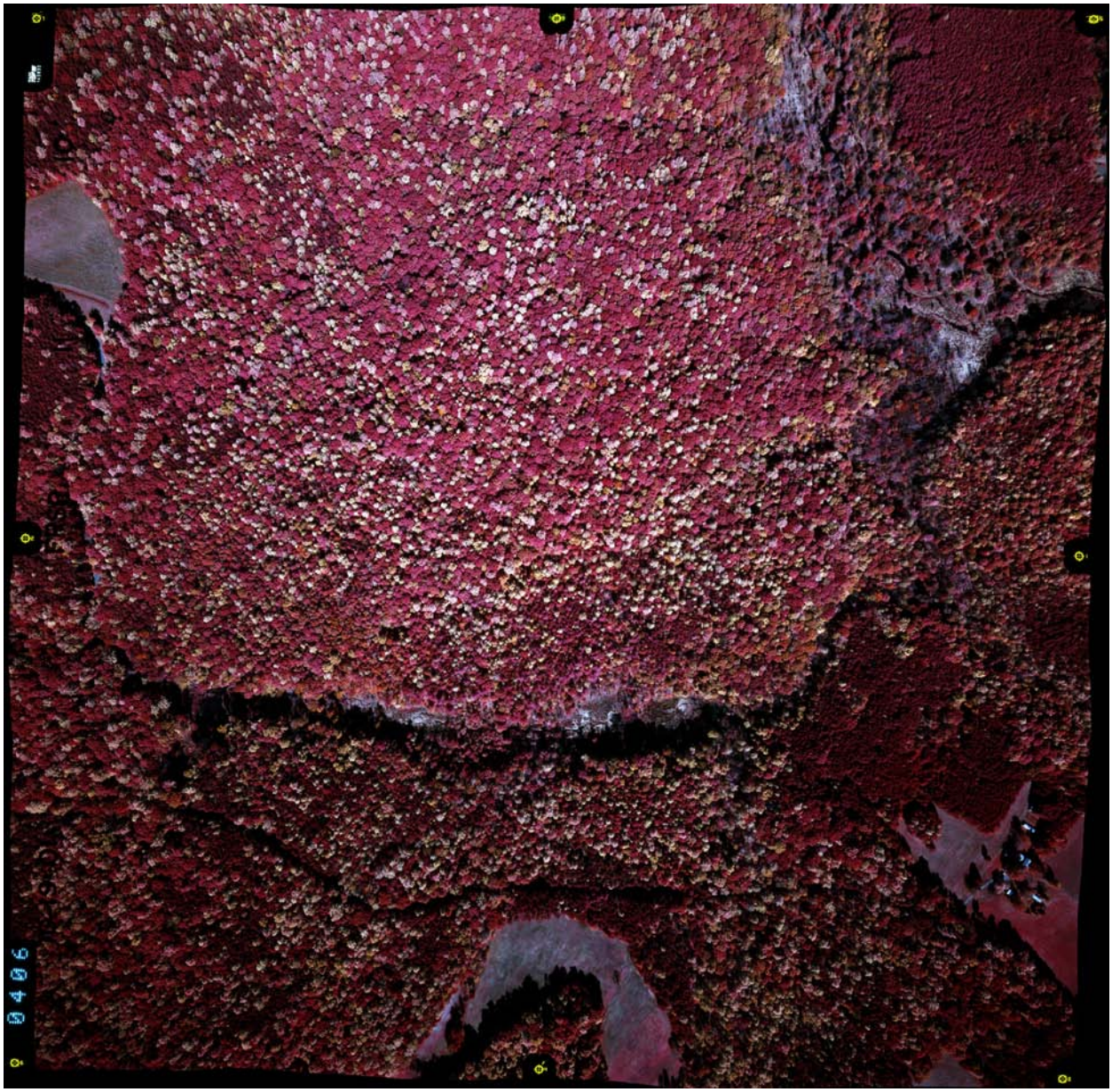

Return to Aerial Photograph Index – Leaf-on

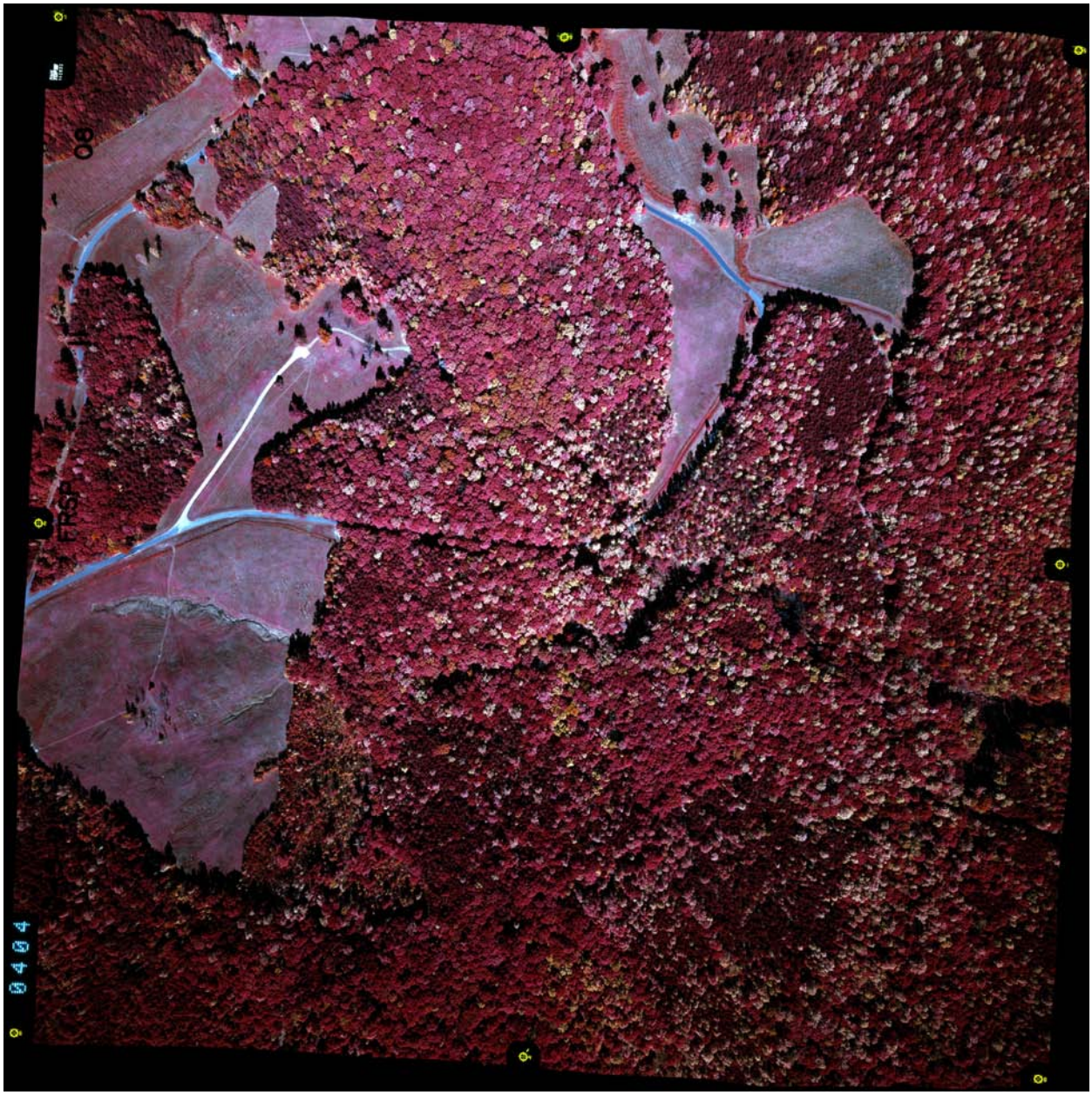

Return to Aerial Photograph Index – Leaf-on



Return to Aerial Photograph Index – Leaf-on



Return to Aerial Photograph Index – Leaf-on



Return to Aerial Photograph Index – Leaf-on



Return to Aerial Photograph Index – Leaf-on



Return to Aerial Photograph Index – Leaf-on

Return to Aerial Photograph Index – Leaf-on

Return to Aerial Photograph Index – Leaf-on

Return to Aerial Photograph Index – Leaf-on



Return to Aerial Photograph Index – Leaf-on



Return to Aerial Photograph Index – Leaf-on



Return to Aerial Photograph Index – Leaf-on



Return to Aerial Photograph Index – Leaf-on



Return to Aerial Photograph Index – Leaf-on



Return to Aerial Photograph Index – Leaf-on