Zion National Park

Vegetation Mapping Project

U.S. Department of Interior
National Park Service
U.S. Geological Survey
U.S. Bureau of Reclamation

Assisted by: NatureServe

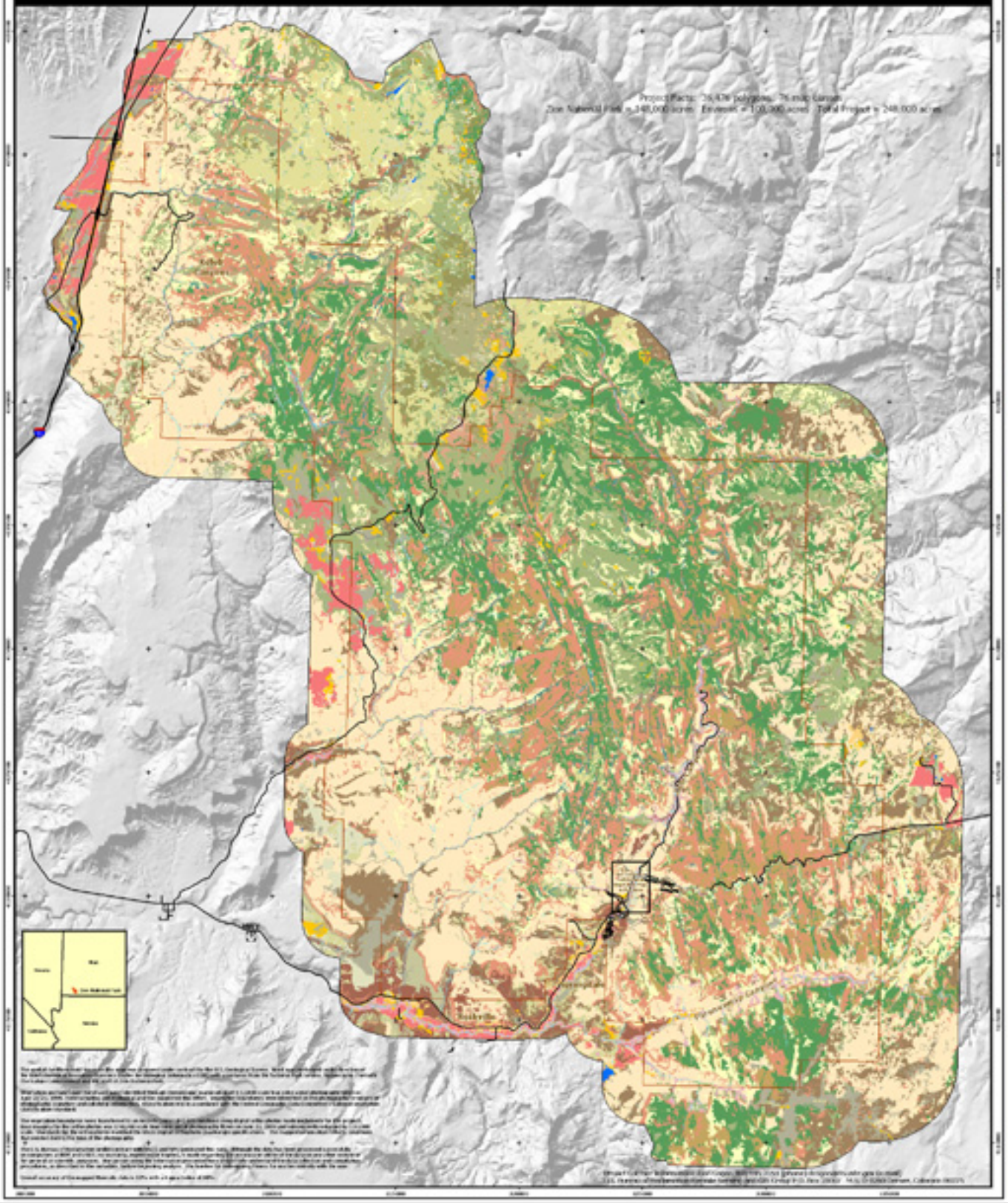

Index to Zion National Park 1999-2003 Vegetation Map

1 inch equals 5,000 feet
Zion Overview Map 1:60,000 scale
Projection UTM, Zone 12, Datum NAD83, Units Meters



Overview Legend (Ecological Systems)

Inset 1: Example of 1:12,000 Vegetation Polygons with Densities (Full Detail)

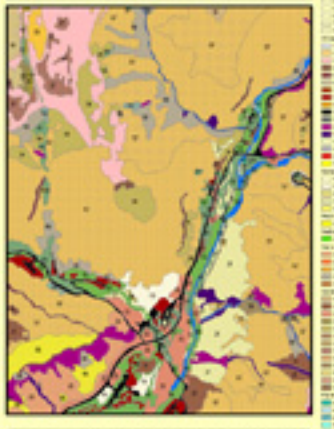

Inset 1: Legend (Map Units)

Inset 2: Example of 1:12,000 True-color 1999 Ortho-photo with Polygon Outlines (Full Detail)