Black Canyon of the Gunnison National Park Aerial Photographs

Click on a Photo point in the index below, or choose from the text list:

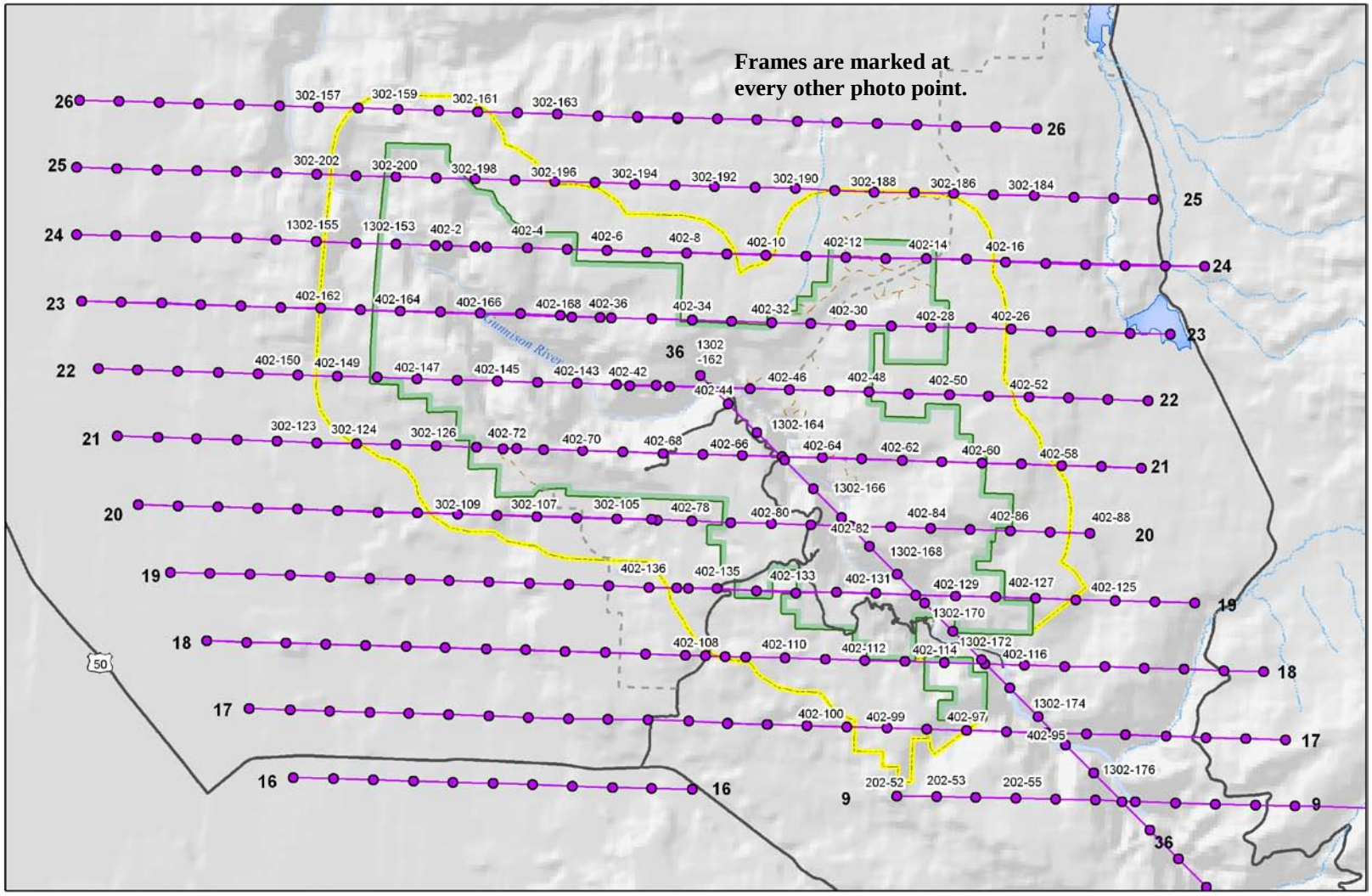

Photo point
Flight line
Black Canyon of the Gunnison boundary
Vegetation Mapping Project boundary

N
0 1 2 3 Kilometers
0 1 2 3 Miles

True color photography, Scale 1:12,000
Photography flown summer of 2002
Photography flown by
Horizons, Inc., Rapid City, South Dakota

Flight line #26
302-157
302-159
302-161
302-163

Flight line #25
302-202
302-200
302-198
302-196
302-194
302-192
302-190
302-188
302-186
302-184

Flight line #24
1302-155
1302-153
402-2
402-4
402-6
402-10
402-12
402-14
402-16

Flight line #23
402-162
402-164
402-166
402-168
402-36
402-34
402-32
402-30
402-28
402-26

Flight line #22
402-150
402-149
402-147
402-145
402-143
402-42
402-44
402-46
402-48
402-50
402-52

Flight line #21
302-123
302-124
302-126
402-72
402-70
402-68
402-66
402-64
402-62
402-60
402-58

Flight line #20
302-109
302-107
302-105
402-78
402-80
402-82
402-84
402-86
402-88

Flight line #19
402-136
402-135
402-133
402-131
402-129
402-127
402-125

Flight line #18
402-108
402-110
402-112
402-114
402-116

Flight line #17
402-100
402-99
402-97
402-95

Flight line #9
202-52
202-53
202-55

Flight line #36
1302-162
1302-164
1302-166
1302-168
1302-170
1302-172
1302-174
1302-176

Return to Aerial Photograph Index

Return to Aerial Photograph Index

Return to Aerial Photograph Index

Return to Aerial Photograph Index

Return to Aerial Photograph Index

Return to Aerial Photograph Index

Return to Aerial Photograph Index

Return to Aerial Photograph Index

Return to Aerial Photograph Index

Return to Aerial Photograph Index



Return to Aerial Photograph Index



Return to Aerial Photograph Index



Return to Aerial Photograph Index

Return to Aerial Photograph Index



Return to Aerial Photograph Index

Return to Aerial Photograph Index

Return to Aerial Photograph Index

Return to Aerial Photograph Index



Return to Aerial Photograph Index

Return to Aerial Photograph Index

Return to Aerial Photograph Index



Return to Aerial Photograph Index



Return to Aerial Photograph Index

Return to Aerial Photograph Index

Return to Aerial Photograph Index



Return to Aerial Photograph Index

Return to Aerial Photograph Index



Return to Aerial Photograph Index

Return to Aerial Photograph Index

Return to Aerial Photograph Index

Return to Aerial Photograph Index

Return to Aerial Photograph Index



Return to Aerial Photograph Index



Return to Aerial Photograph Index

Return to Aerial Photograph Index



Return to Aerial Photograph Index

Return to Aerial Photograph Index



Return to Aerial Photograph Index



Return to Aerial Photograph Index



Return to Aerial Photograph Index



Return to Aerial Photograph Index



Return to Aerial Photograph Index

Return to Aerial Photograph Index

Return to Aerial Photograph Index

Return to Aerial Photograph Index

Return to Aerial Photograph Index

Return to Aerial Photograph Index

Return to Aerial Photograph Index

Return to Aerial Photograph Index

Return to Aerial Photograph Index

Return to Aerial Photograph Index

Return to Aerial Photograph Index

Return to Aerial Photograph Index

Return to Aerial Photograph Index

Return to Aerial Photograph Index



Return to Aerial Photograph Index

Return to Aerial Photograph Index

Return to Aerial Photograph Index

Return to Aerial Photograph Index

Return to Aerial Photograph Index

Return to Aerial Photograph Index

Return to Aerial Photograph Index



Return to Aerial Photograph Index

Return to Aerial Photograph Index

Return to Aerial Photograph Index

Return to Aerial Photograph Index

Return to Aerial Photograph Index



Return to Aerial Photograph Index

Return to Aerial Photograph Index

Return to Aerial Photograph Index



Return to Aerial Photograph Index

Return to Aerial Photograph Index

Return to Aerial Photograph Index

Return to Aerial Photograph Index

Return to Aerial Photograph Index



Return to Aerial Photograph Index

Return to Aerial Photograph Index



Return to Aerial Photograph Index



Return to Aerial Photograph Index

Return to Aerial Photograph Index



Return to Aerial Photograph Index

Return to Aerial Photograph Index



Return to Aerial Photograph Index

Return to Aerial Photograph Index

Return to Aerial Photograph Index

Return to Aerial Photograph Index

Return to Aerial Photograph Index

Return to Aerial Photograph Index

Return to Aerial Photograph Index

Return to Aerial Photograph Index

Return to Aerial Photograph Index

Return to Aerial Photograph Index