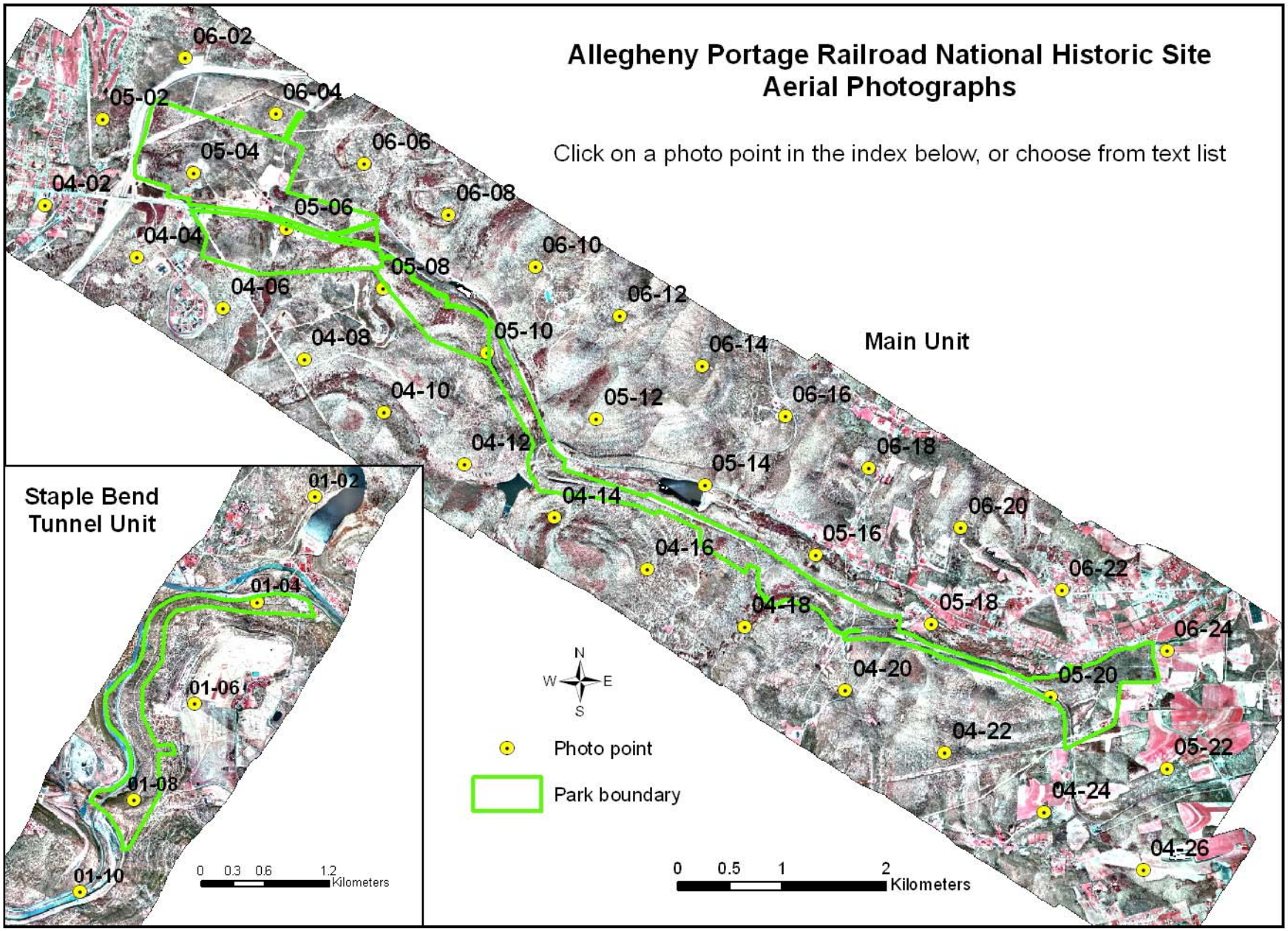
Allegheny Portage Railroad National Historic Site
Aerial Photographs
Click on a photo point in the index below, or choose from text list
Main Unit
Staple Bend
Tunnel Unit
06-02
05-02
06-04
05-04
06-06
04-02
06-08
05-06
04-04
06-10
05-08
04-06
06-12
05-10
04-08
06-14
04-10
05-12
06-16
04-12
06-18
05-14
04-14
06-20
05-16
04-16
06-22
04-18
05-18
06-24
04-20
05-20
04-22
05-22
04-24
04-26
01-02
01-04
01-06
01-08
01-10
N
W
E
S
Photo point
Park boundary
0 0.3 0.6 1.2
Kilometers
0 0.5 1 2
Kilometers

Photographs available:

1:6000-scale Color Infrared Photos flown 4/13/2003.

*.pdf format

Staple Bend Tunnel Unit	Main Unit		
Photo 01-02	Photo 04-02	Photo 05-02	Photo 06-02
Photo 01-04	Photo 04-04	Photo 05-04	Photo 06-04
Photo 01-06	Photo 04-06	Photo 05-06	Photo 06-06
Photo 01-08	Photo 04-08	Photo 05-08	Photo 06-08
Photo 01-10	Photo 04-10	Photo 05-10	Photo 06-10
	Photo 04-12	Photo 05-12	Photo 06-12
	Photo 04-14	Photo 05-14	Photo 06-14
	Photo 04-16	Photo 05-16	Photo 06-16
	Photo 04-18	Photo 05-18	Photo 06-18
	Photo 04-20	Photo 05-20	Photo 06-20
	Photo 04-22	Photo 05-22	Photo 06-22
	Photo 04-24		Photo 06-24
	Photo 04-26		

Return to Aerial Photograph Index



Return to Aerial Photograph Index

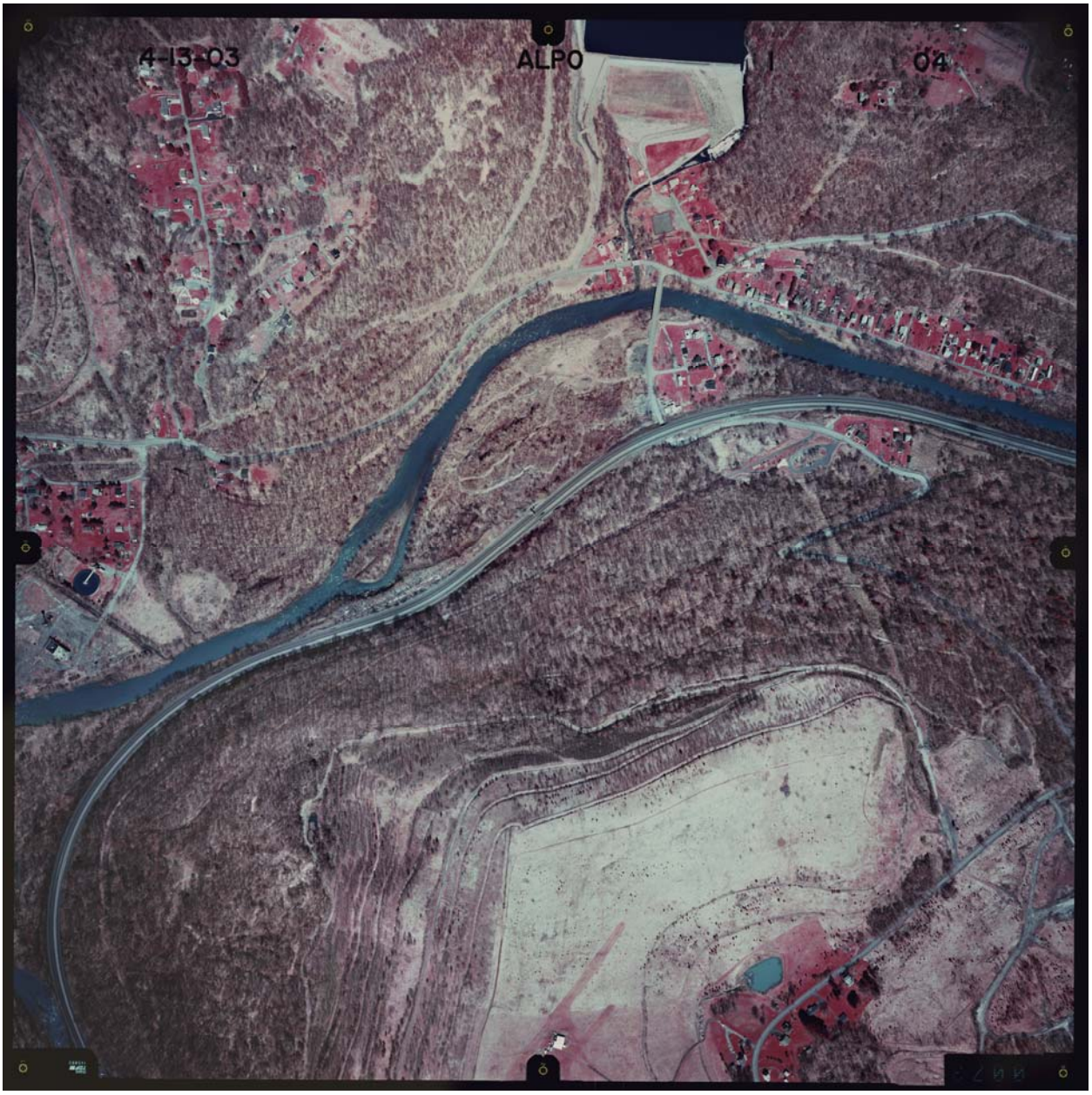

Return to Aerial Photograph Index



Return to Aerial Photograph Index

Return to Aerial Photograph Index

Return to Aerial Photograph Index

Return to Aerial Photograph Index



Return to Aerial Photograph Index



Return to Aerial Photograph Index

Return to Aerial Photograph Index

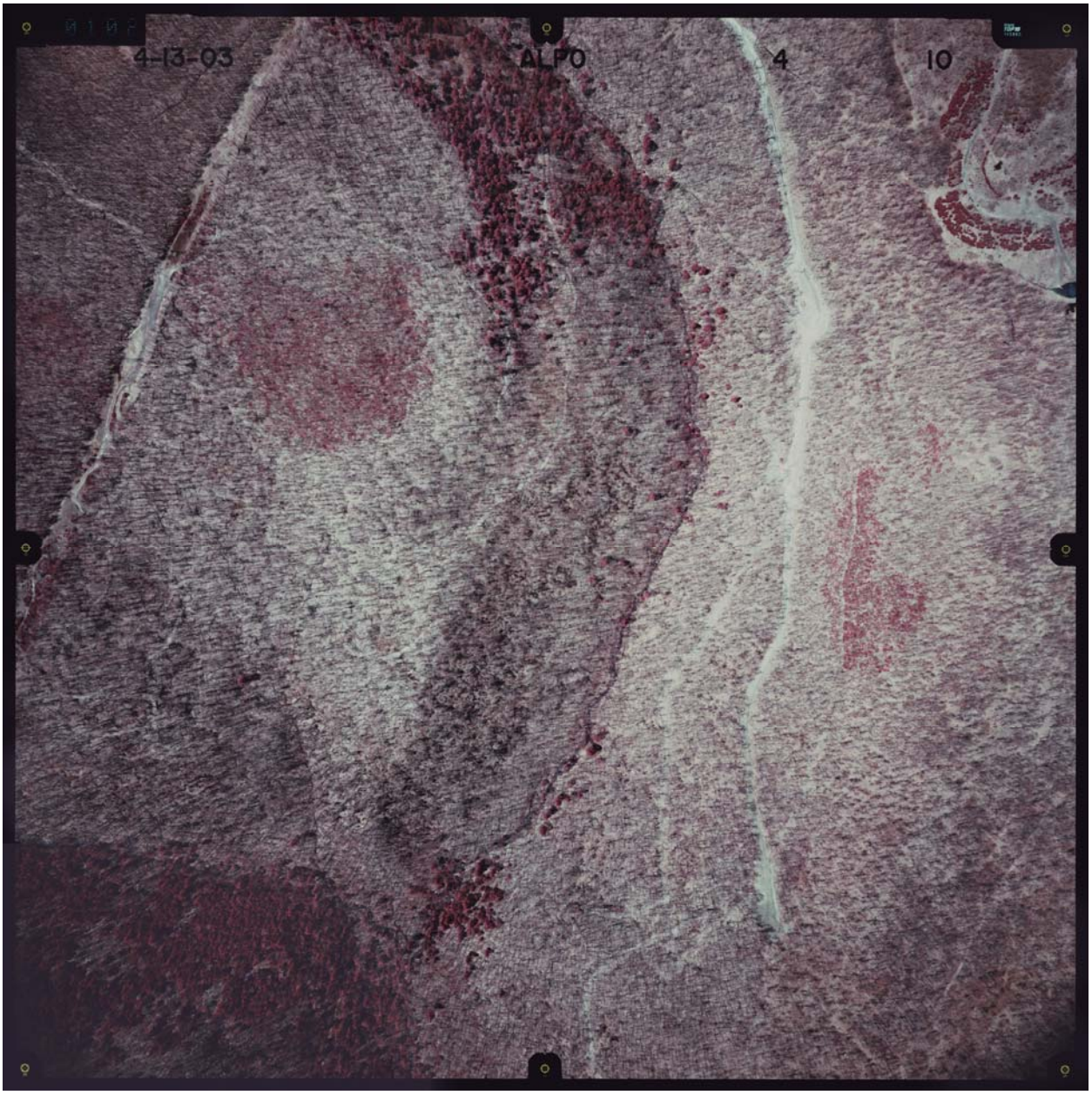

Return to Aerial Photograph Index



Return to Aerial Photograph Index



Return to Aerial Photograph Index



Return to Aerial Photograph Index



Return to Aerial Photograph Index

Return to Aerial Photograph Index



Return to Aerial Photograph Index



Return to Aerial Photograph Index

Return to Aerial Photograph Index



Return to Aerial Photograph Index

Return to Aerial Photograph Index

Return to Aerial Photograph Index

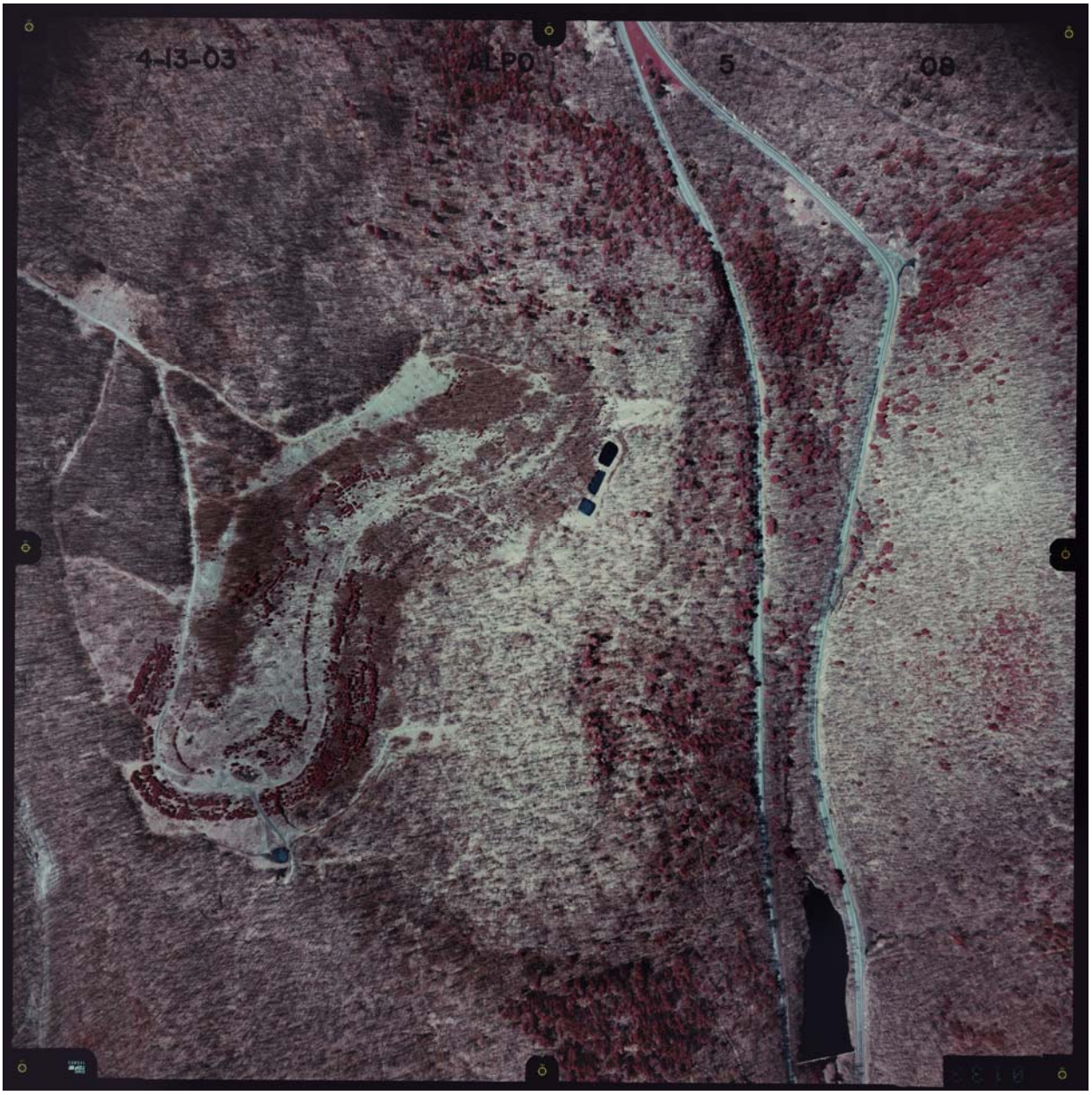

Return to Aerial Photograph Index

Return to Aerial Photograph Index

Return to Aerial Photograph Index

Return to Aerial Photograph Index



Return to Aerial Photograph Index

Return to Aerial Photograph Index



Return to Aerial Photograph Index

Return to Aerial Photograph Index

Return to Aerial Photograph Index



Return to Aerial Photograph Index

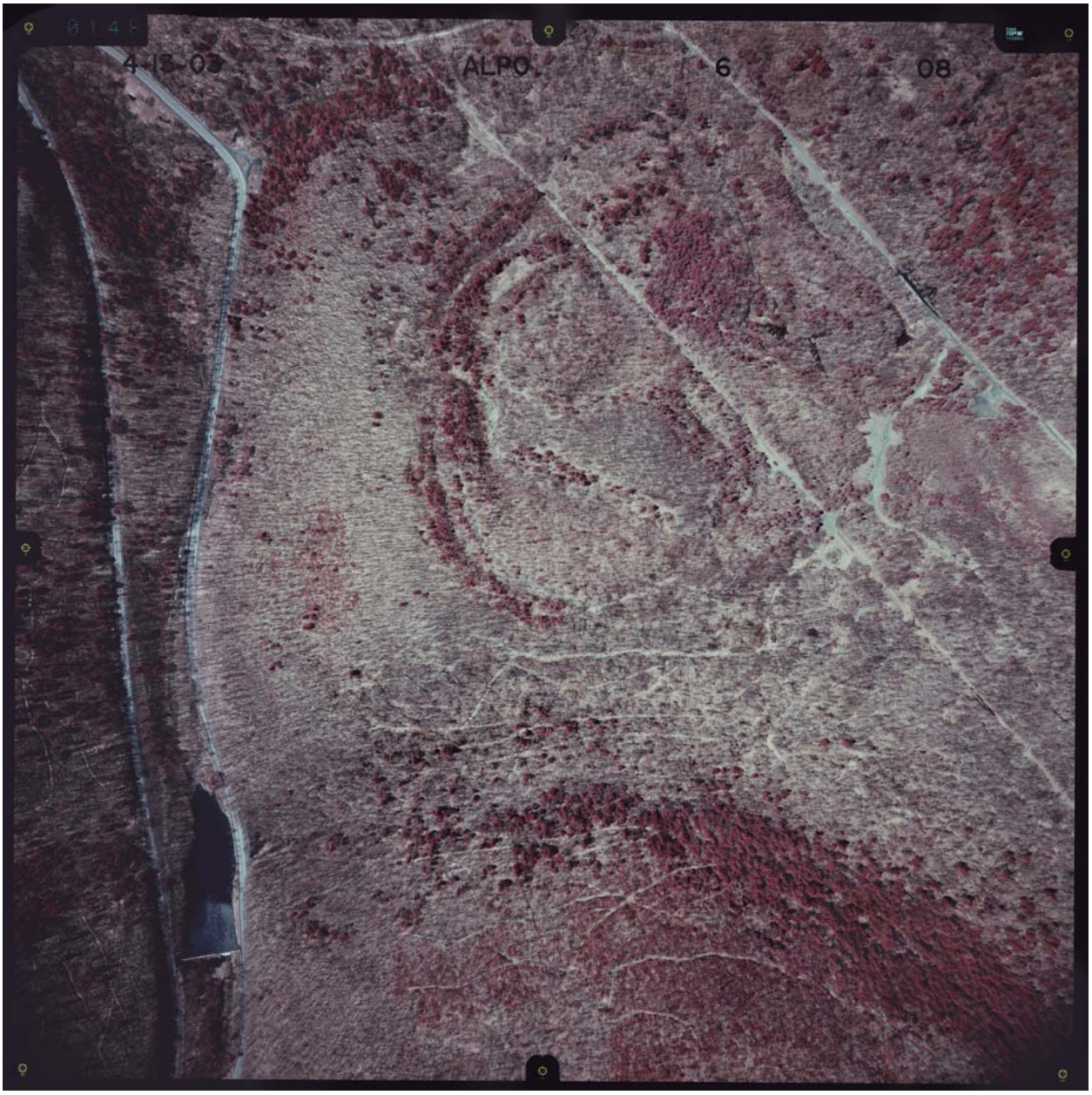

Return to Aerial Photograph Index

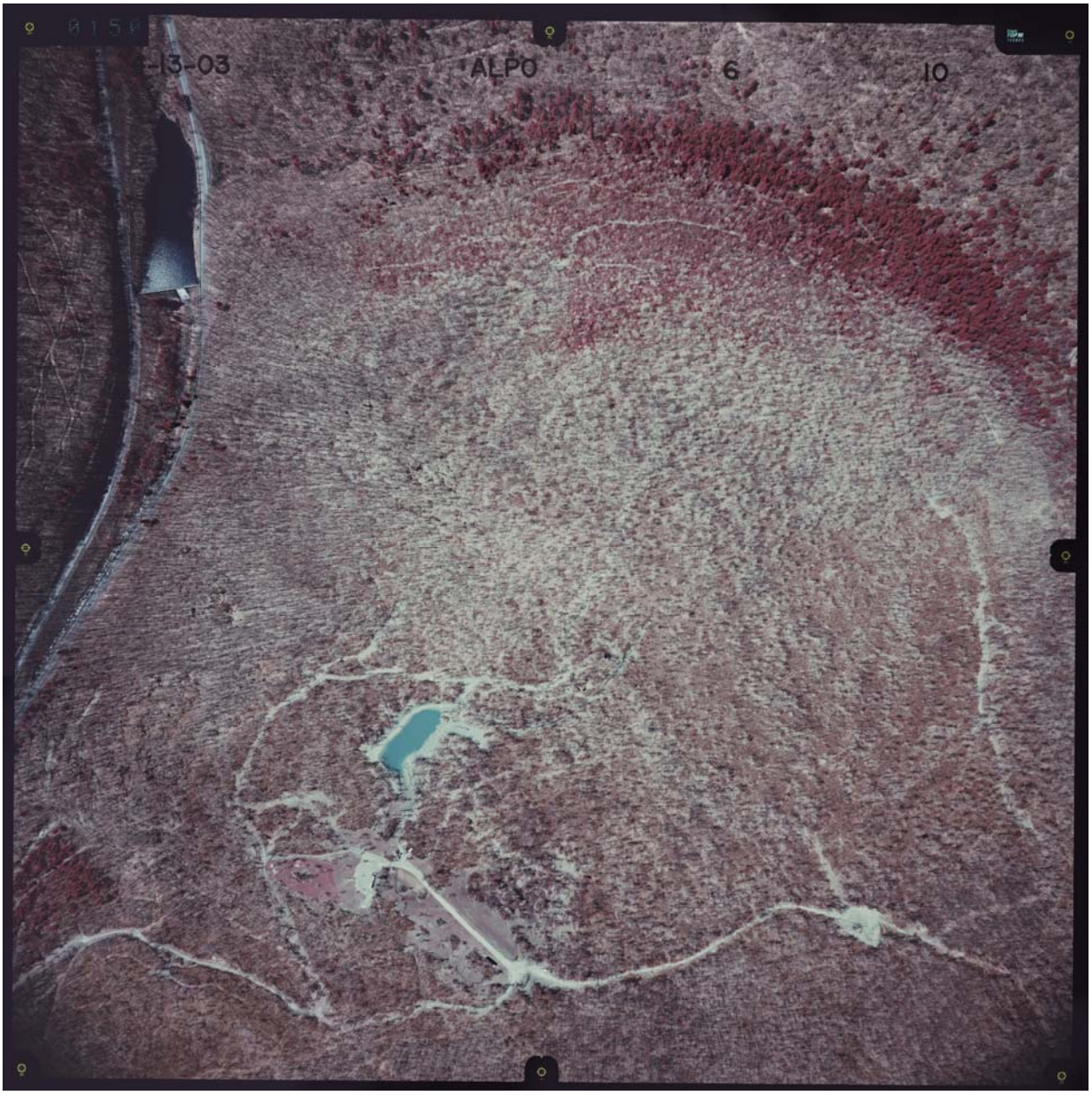

Return to Aerial Photograph Index

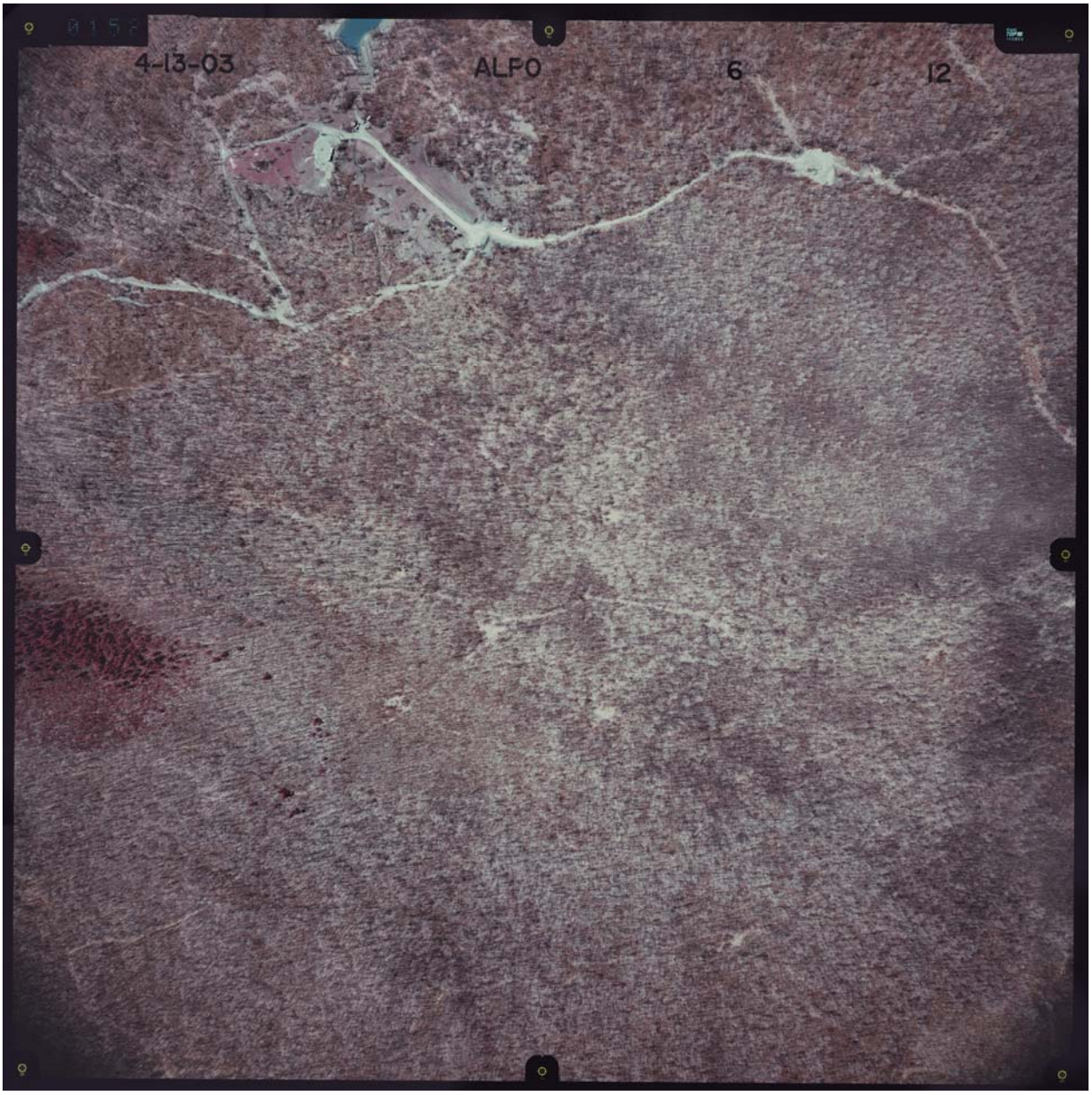

Return to Aerial Photograph Index

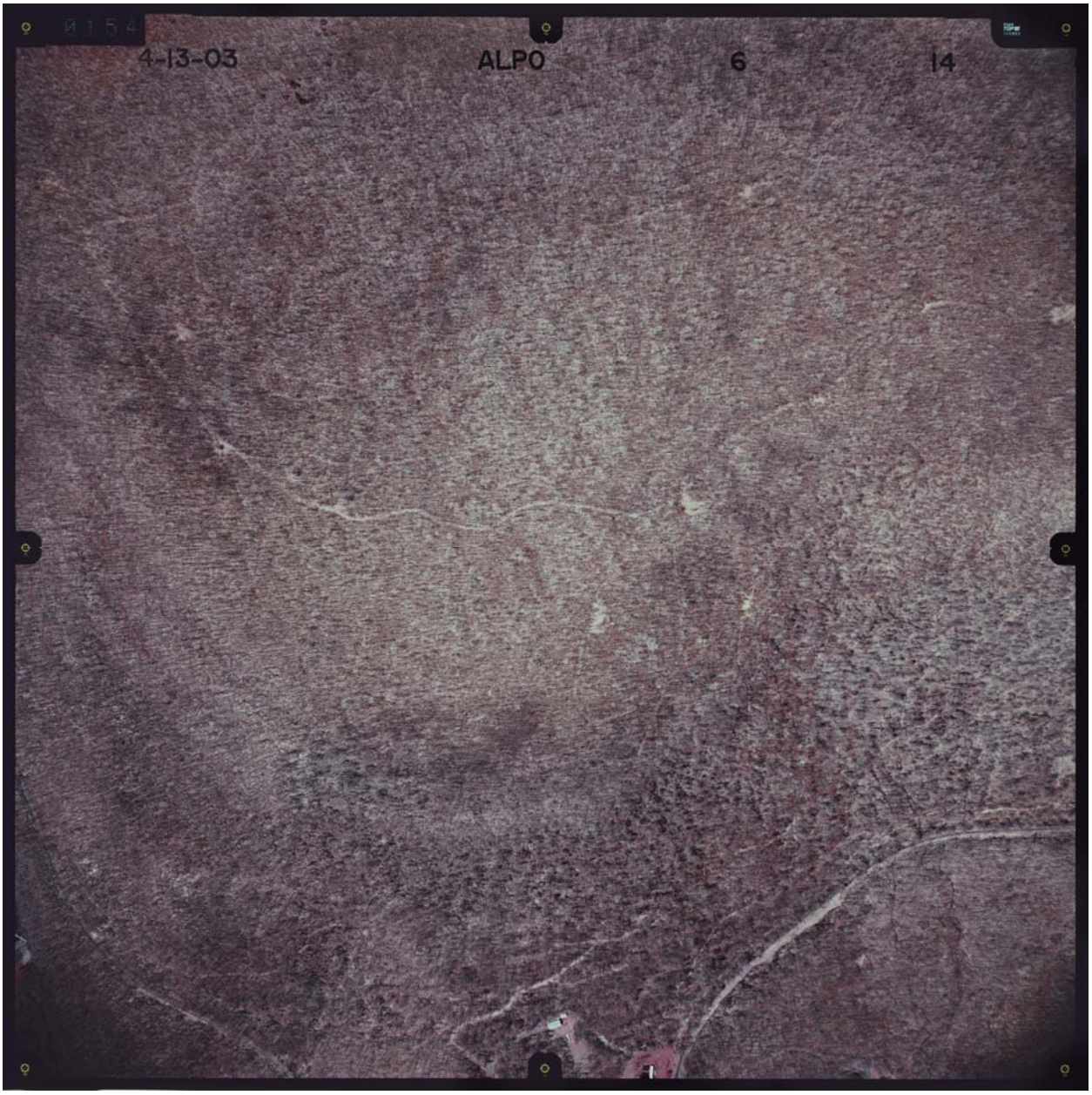

Return to Aerial Photograph Index



Return to Aerial Photograph Index



Return to Aerial Photograph Index



Return to Aerial Photograph Index

Return to Aerial Photograph Index

Return to Aerial Photograph Index