Fredricksburg and Spotsylvania National Military Park
Virginia

National Park Service
U.S. Department of the Interior

Vegetaton / Anderson Level II

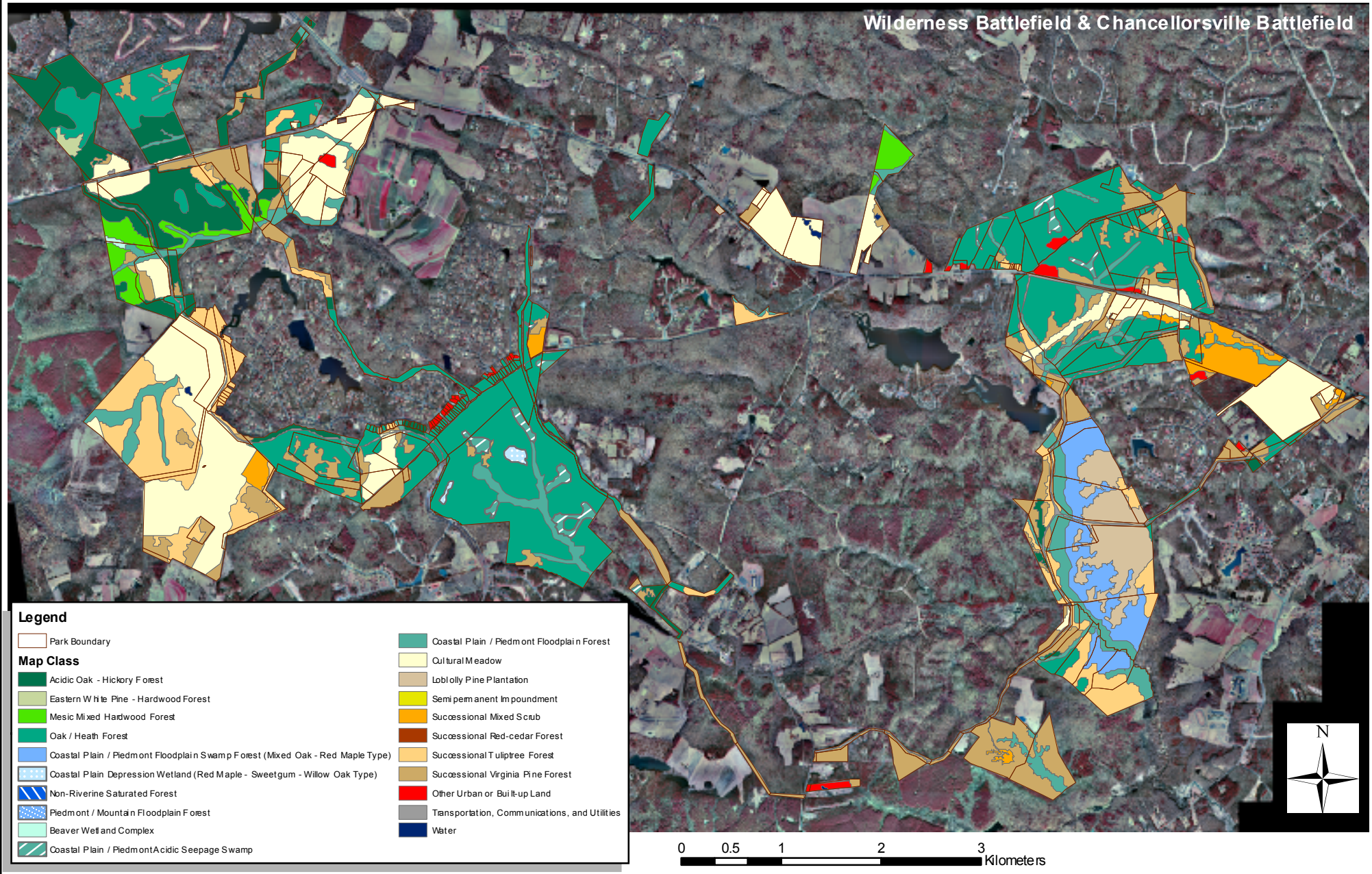

Projection UTM Zone 18, Datum NAD83

Produced by USGS

June 2009

Fredricksburg and Spotsylvania National Military Park
Virginia

National Park Service
U.S. Department of the Interior

Vegetaton / Anderson Level II

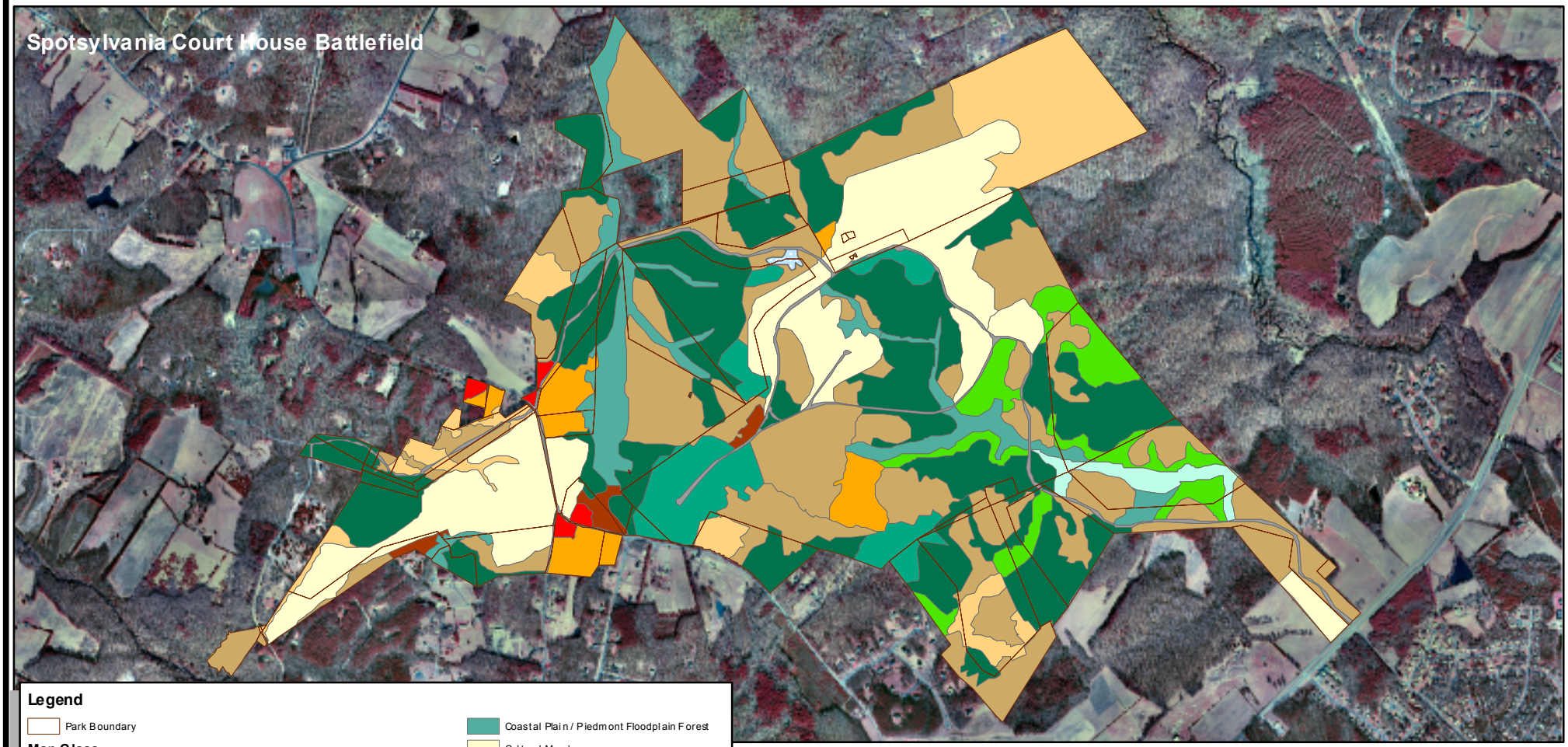

Legend

- Park Boundary

Map Class

- Acidic Oak - Hickory Forest
- Eastern White Pine - Hardwood Forest
- Mesic Mixed Hardwood Forest
- Oak / Heath Forest
- Coastal Plain / Piedmont Floodplain Swamp Forest (Mixed Oak - Red Maple Type)
- Coastal Plain Depression Wetland (Red Maple - Sweetgum - Willow Oak Type)
- Non-Riverine Saturated Forest
- Piedmont / Mountain Floodplain Forest
- Beaver Wetland Complex
- Coastal Plain / Piedmont Acidic Seepage Swamp
- Coastal Plain / Piedmont Floodplain Forest
- Cultural Meadow
- Loblolly Pine Plantation
- Semipermanent Impoundment
- Successional Mixed Scrub
- Successional Red-cedar Forest
- Successional Tuliptree Forest
- Successional Virginia Pine Forest
- Other Urban or Built-up Land
- Transportation, Communications, and Utilities
- Water

0 0.25 0.5 1 1.5 Kilometers

Projection UTM Zone 18, Datum NAD83

N

Produced by USGS

June 2009

Vegetation / Anderson Level II

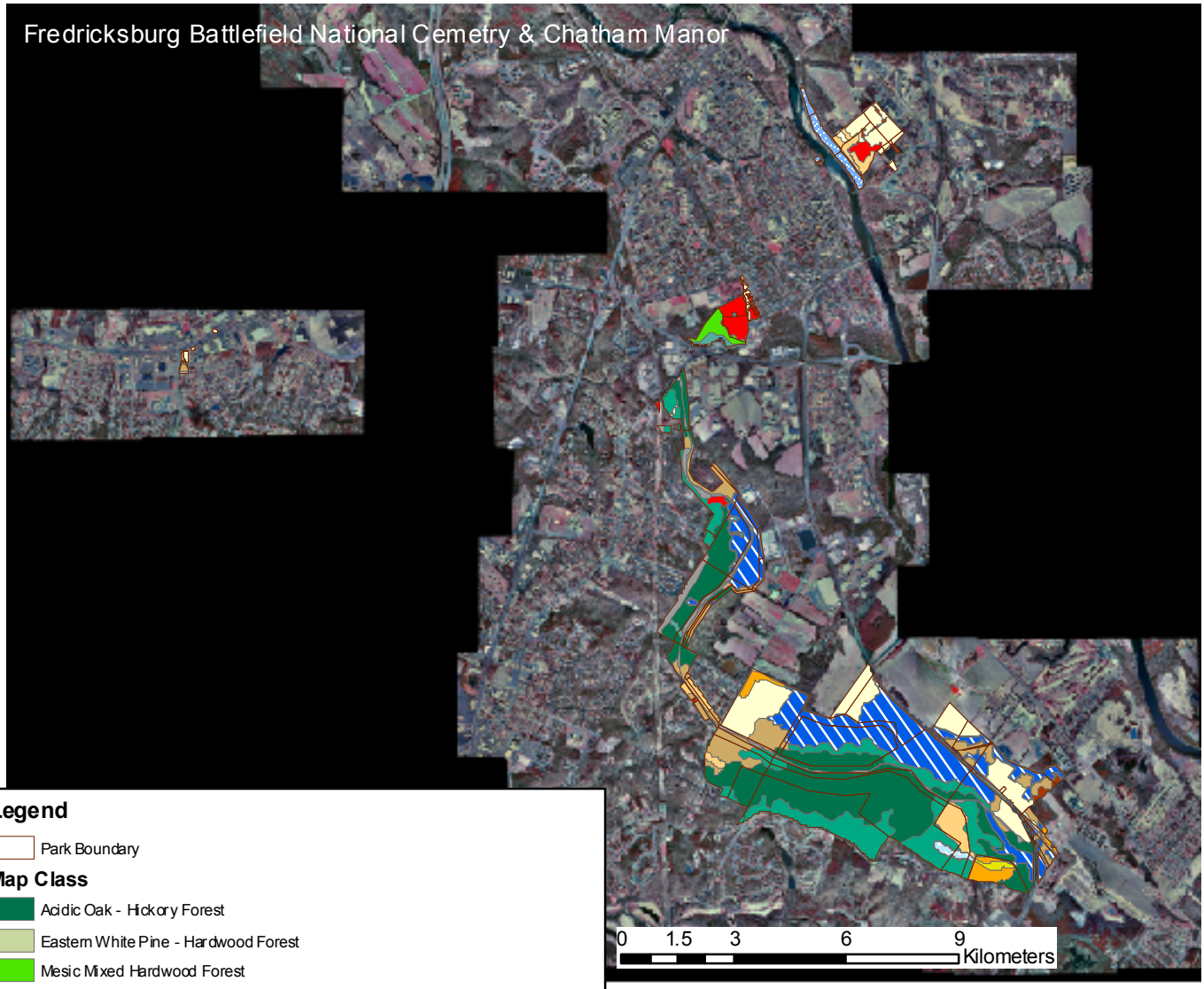

Legend

Park Boundary

Map Class

- Acidic Oak - Hickory Forest
- Eastern White Pine - Hardwood Forest
- Mesic Mixed Hardwood Forest
- Oak / Heath Forest
- Coastal Plain / Piedmont Floodplain Swamp Forest (Mixed Oak - Red Maple Type)
- Coastal Plain Depression Wetland (Red Maple - Sweetgum - Willow Oak Type)
- Non-Riverine Saturated Forest
- Piedmont / Mountain Floodplain Forest
- Beaver Wetland Complex
- Coastal Plain / Piedmont Acidic Seepage Swamp
- Coastal Plain / Piedmont Floodplain Forest
- Cultural Meadow
- Loblolly Pine Plantation
- Semipermanent Impoundment
- Successional Mixed Scrub
- Successional Red-cedar Forest
- Successional Tuliptree Forest
- Successional Virginia Pine Forest
- Other Urban or Built-up Land
- Transportation, Communications, and Utilities
- Water

N

Stonewall Jackson Shrine

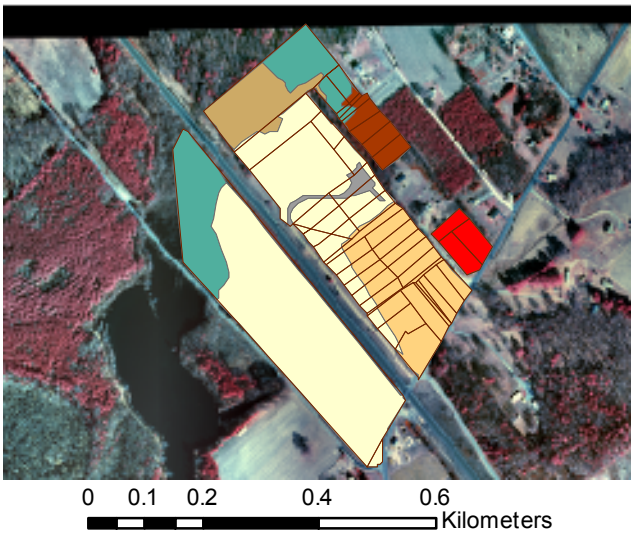

Projection UTM Zone 18, Datum NAD83